

NOTICE!!

These documents have been scanned!

Do not place un-scanned documents beneath this notice!

Do not remove this notice from this file!

GPO Jacket No. 560-102
Print Order 61540
Rise Business Services, LLC
Job=AZ15 4/29/2019



Box Number= AZ15008



Claim Begin-End: AMC443752-AMC443763

1 Initial Receipt



AZ15008-15

AMC450400-AMC453366

AMC #**DATE CLOSED****ADJ INITIAL**

REMARKS

[illegible]

United States Department of the Interior
Bureau of Land Management
 DIV OF LANDS, MINRLS & ENERGY
 ONE N CENTRAL AVE
 PHOENIX, AZ 85004 -4427
 Phone: 602-417-9200


Receipt

No: 3826642

Transaction #: 3934817
Date of Transaction: 05/02/2017

CUSTOMER:

LPA ASSOCIATES LLC
 808 6TH AVE NE APT C
 BUFFALO,MN 55313-1894 US



LINE #	QTY	DESCRIPTION	REMARKS	UNIT PRICE	TOTAL
1	12.00	LOCATABLE MINERALS / MINING CLAIMS-NEW,UNADJUD, ONE OR MORE AUTH NOS / NEW MINING CLAIM PROCESSING FEE CASES: AMC443752/\$20.00, AMC443753/\$20.00, AMC443754/\$20.00, AMC443755/\$20.00, AMC443756/\$20.00, AMC443757/\$20.00, AMC443758/\$20.00, AMC443759/\$20.00, AMC443760/\$20.00, AMC443761/\$20.00, AMC443762/\$20.00, AMC443763/\$20.00		- n/a -	240.00
2	12.00	LOCATABLE MINERALS / MINING CLAIMS-NEW,UNADJUD, ONE OR MORE AUTH NOS / NEW MINING CLAIMS LOCATION FEE CASES: AMC443752/\$37.00, AMC443753/\$37.00, AMC443754/\$37.00, AMC443755/\$37.00, AMC443756/\$37.00, AMC443757/\$37.00, AMC443758/\$37.00, AMC443759/\$37.00, AMC443760/\$37.00, AMC443761/\$37.00, AMC443762/\$37.00, AMC443763/\$37.00		- n/a -	444.00
3	12.00	LOCATABLE MINERALS / MINING CLAIMS-NEW,UNADJUD, ONE OR MORE AUTH NOS / NEW MINING CLAIMS MAINTENANCE FEE CASES: AMC443752/\$155.00, AMC443753/\$155.00, AMC443754/\$155.00, AMC443755/\$155.00, AMC443756/\$155.00, AMC443757/\$155.00, AMC443758/\$155.00, AMC443759/\$155.00, AMC443760/\$155.00, AMC443761/\$155.00, AMC443762/\$155.00, AMC443763/\$155.00		- n/a -	1860.00
TOTAL:					\$2,544.00

PAYMENT INFORMATION				
1	AMOUNT:	2544.00	POSTMARKED:	04/28/2017
	TYPE:	CHECK	RECEIVED:	05/01/2017
	CHECK NO:	259		
	NAME:	PARKER, RON 14700 SHOTGUN PL ORO VALLEY AZ 85737 US		

REMARKS

This receipt was generated by the automated BLM Collections and Billing System and is a paper representation of a portion of the official electronic record contained therein.

NOTICE!!

These documents have been scanned!

Do not place un-scanned documents beneath this notice!

Do not remove this notice from this file!

GPO Jacket No. 560-102
Print Order 61540
Rise Business Services, LLC
Job=AZ15 4/29/2019



Box Number= AZ15008



Claim Begin-End: AMC443752-AMC443763

2 Correspondence



AZ15008-15 AMC450400-AMC453366

**NO
DOCUMENTS
FOUND**

NO DOCUMENTS FOUND
NO DOCUMENTS FOUND

NOTICE!!

These documents have been scanned!

Do not place un-scanned documents beneath this notice!

Do not remove this notice from this file!

GPO Jacket No. 560-102
Print Order 61540
Rise Business Services, LLC
Job=AZ15 4/29/2019



Box Number= AZ15008



Claim Begin-End: AMC443752-AMC443763

3 Transfers



AZ15008-15

AMC450400-AMC453366

10-20-2017

Amc443748

Amc443752

Tina,

I'm the fellow from Minnesota that has the issue with having the incorrect company name on the Location Notice for Placer Mining Claim document. My 'agent for owner', Ron Parker accidentally entered the Company name as LPA Associates, LLC when it was supposed to be LP Associates LLC. I hereby transfer as follows.

Grantor:

LPA Associates, LLC

Loren Paripovich

808C 6th Ave NE

Buffalo, MN 55313

RECEIVED
COUNTY CLERK'S OFFICE
OCT 23 P 2:47
PHOENIX, ARIZONA

Hereby transfers the 16 claims----see attached with AMC #'s etc.
for \$1.00 to:


Grantee:

LP Associates LLC

Loren Paripovich

808C 6th Ave NE

Buffalo, MN 55313




Loren Paripovich

Danette Binger
10/20/17

Also attached is a check for \$160.00.

Loren Paripovich

612.812.3820



4002739

AMC NUMBER	CLAIM NAME	CLAIM NUMBER
443748	LPA2	02
443749	LPA2	07
443750	LPA2	12
443751	LPA2	17
443752	LPA2	03
443753	LPA2	04
443754	LPA2	05
443755	LPA2	08
443756	LPA2	10
443757	LPA2	09
443758	LPA2	13
443759	LPA2	14
443760	LPA2	15
443761	LPA2	18
443762	LPA2	19
443763	LPA2	20

443748-763

9/05/08

PHOENIX, ARIZONA


OCT 23 P 2:47

RECEIVED
LIM ASSET OFFICE

United States Department of the Interior
Bureau of Land Management
 DIV OF LANDS, MINRLS & ENERGY
 ONE N CENTRAL AVE
 PHOENIX, AZ 85004 -4427
 Phone: 602-417-9200

Receipt

No: 4002739

Transaction #: 4113196	
Date of Transaction: 10/25/2017	
CUSTOMER:	
LP ASSOCIATES LLC 808 6TH AVE NE APT C BUFFALO,MN 55313-1894 US	

LINE #	QTY	DESCRIPTION	REMARKS	UNIT PRICE	TOTAL
1	1.00	LOCATABLE MINERALS / MINING CLAIMS- NOT NEW-UNADJUD,ONE AUTH NO. ONLY / MINING CLAIM MONEY RECEIVED CASES: AMC443748/\$160.00	TRF/16	- n/a -	160.00
TOTAL:					\$160.00

PAYMENT INFORMATION			
1	AMOUNT:	160.00	POSTMARKED: N/A
	TYPE:	CHECK	RECEIVED: 10/25/2017
	CHECK NO:	1562	
	NAME:	LP ASSOCIATES LLC 808 6TH AVE NE APT C BUFFALO MN 55313-1894 US	

REMARKS

This receipt was generated by the automated BLM Collections and Billing System and is a paper representation of a portion of the official electronic record contained therein.

PRIORITY®
★ MAIL ★

FLAT RATE ENVELOPE
ONE RATE ★ ANY WEIGHT*

APPLY PRIORITY MAIL POSTAGE HERE



1006



85004

U.S. POSTAGE
PAID
BUFFALO, MN
55313
OCT 20, 17
AMOUNT

\$6.65

R2304N118590-03

Expected Delivery Day: 10/23/2017

USPS TRACKING NUMBER



or Dimension: 10 x 5

* For International shipments, the maximum weight is 4 lbs.

PRIORITY®
★ MAIL ★

FLAT RATE ENVELOPE
ONE RATE ★ ANY WEIGHT*

PRIORITY®
MAIL
UNITED STATES POSTAL SERVICE

PRESS FIRMLY TO SEAL



This product is for use with Priority Mail® shipments. Misuse may be a violation of federal law. This tape is not for resale.

PRIORITY®
MAIL
UNITED STATES POSTAL SERVICE



Visit us at usps.com

Label 106A, May 2008

PRIORITY®
★ MAIL ★



DATE OF DELIVERY SPECIFIED*



USPS TRACKING™ INCLUDED*



INSURANCE INCLUDED*




PICKUP AVAILABLE

* Domestic only

VISIT US AT USPS.COM®
ORDER FREE SUPPLIES ONLINE

9505 5150 3287 7293 1868 86



This product is for use with Priority Mail® shipments. Misuse may be a violation of federal law. This tape is not for resale.

PRIORITY®
MAIL
UNITED STATES POSTAL SERVICE

PRESS FIRMLY TO SEAL




Visit us at usps.com

Label 106A, May 2008

UNITED STATES
POSTAL SERVICE®

EP14H July 2013
OD: 10 x 5



PS00001000064

* Domestic only.

TRACKED®
★ ★ ★
INSURED®
★

This product is for use with Priority Mail® shipments. Misuse may be a violation of federal law. This tape is not for resale.



UNITED STATES POSTAL SERVICE

Visit us at usps.com

Label 106A, May 2008

This packaging is the property of the U.S. Postal Service and is provided solely for use in sending Priority Mail® shipments. Misuse may be a violation of federal law. This packaging is not for resale.

**DEPARTMENT OF THE INTERIOR
BUREAU OF LAND MANAGEMENT
MINING CLAIMS**

Run Date/Time: 10/30/2017 06:54 AM

(LIVE) Serial Register Page

Page 1 of 1

01 10-21-1976;090STAT0090;43USC1744

Case Type 384201: PLACER CLAIM

Claim Name: LPA2-02

Commodity :

Case Disposition: ACTIVE

Required Maintenance Fee: \$155.00

Total Acres

20.000

Serial Number

AMC443748

Lead File Number

AMC443748

Name & Address

Int Rel

LP ASSOCIATES LLC 808 6TH AVE NE APT C

BUFFALO, MN 55313-1894

CLAIMANT

Mer Twp Rng Sec Quadrant

District/Field Office

County

14 0090S 0110E 019

SE

TUCSON FO

PINAL

Act Date

Code Action

Action Remarks

Receipt Number

04/26/2017 403 LOCATION DATE

05/01/2017 395 RECORDATION NOTICE RECD 1

3826558

08/28/2017 782 MAINTENANCE FEE PAYMENT 2018;\$155

3964537

05/01/2017 484 LOCATION YEAR / MAINTENANCE 2017;\$155

3826558

10/26/2017 669 LAND STATUS CHECKED

10/25/2017 392 MONIES RECEIVED

\$160.00;1

4002739

10/25/2017 396 TRF OF INTEREST FILED

LPA ASSOCIATES LLC

4002739

05/01/2017 501 ACCT ADV IN LEAD FILE

AMC443748-AMC443751;

Line Nr Remarks

**DEPARTMENT OF THE INTERIOR
BUREAU OF LAND MANAGEMENT
MINING CLAIMS**

Run Date/Time: 10/30/2017 06:38 AM

(LIVE) Serial Register Page

Page 1 of 1

01 10-21-1976;090STAT0090;43USC1744

Case Type 384201: PLACER CLAIM

Claim Name: LPA2-02

Commodity :

Case Disposition: ACTIVE

Required Maintenance Fee: \$155.00

Total Acres

20.000

Serial Number

AMC443748

Lead File Number

AMC443748

Name & Address

Int Rel

LPA ASSOCIATES LLC *Before Transfer* 808 6TH AVE NE APT C

BUFFALO, MN 55313-1894

CLAIMANT

Mer Twp Rng Sec

Quadrant

District/Field Office

County

14 0090S 0110E 019

SE

TUCSON FO

PINAL

Act Date

Code Action

Action Remarks

Receipt Number

04/26/2017

403

LOCATION DATE

05/01/2017

395

RECORDATION NOTICE RECD

1

3826558

08/28/2017

782

MAINTENANCE FEE PAYMENT

2018;\$155

3964537

05/01/2017

484

LOCATION YEAR / MAINTENANCE 2017;\$155

3826558

10/26/2017

669

LAND STATUS CHECKED

10/25/2017

392

MONIES RECEIVED

\$160.00;1

4002739

05/01/2017

501

ACCT ADV IN LEAD FILE

AMC443748-AMC443751;

Line Nr Remarks

CBS Export Results Report

☐ Include Resolved Records

Record Status

- ☐ Error Records (E/M/I)
- ☐ Accepted Records (A/W)
- ☐ "On Hold" Records (H)
- ☒ All Records (for s/n or receipt nr)
- ☐ Exported, No Results From CBS
- ☐ New (not yet exported)

Enter export Date (mm/dd/yyyy)

Serial Number match (optional)

Receipt Nr (optional)

Export Nr (exclusive)

LR2000 User (defaults to login)

Responsible Area (Errors Only)

- ☐ User (U,X)
- ☐ Programmer (P,X)
- ☒ All (U,P,X)

[User Guide](#)

[Printable Format \(legal/landscape\)](#)

Resend?	Export Nr	A/D	Serial Nr	Multi	Code	\$ Amount	Remarks	Receipt Nr	LR2000 User	#Msg	Resolved?	OK	Stat1	Area	CBS Msg 1	Stat2	Area	Msg 2	CBS 392 ID	392 \$ Amt	Action Update Date	Resend	Resend Orig	Export Dat
<input type="checkbox"/>	6047684	A	AMC443748		396	10.00	LPA ASSOCIATES LLC	4002739	PAULINEB		<input type="checkbox"/>								2484657	160.00	10/30/2017 7:41			
<input type="checkbox"/>	6047685	A	AMC443749		396	10.00	LPA ASSOCIATES LLC	4002739	PAULINEB		<input type="checkbox"/>								2484657	160.00	10/30/2017 7:41			
<input type="checkbox"/>	6047686	A	AMC443750		396	10.00	LPA ASSOCIATES LLC	4002739	PAULINEB		<input type="checkbox"/>								2484657	160.00	10/30/2017 7:41			
<input type="checkbox"/>	6047687	A	AMC443751		396	10.00	LPA ASSOCIATES LLC	4002739	PAULINEB		<input type="checkbox"/>								2484657	160.00	10/30/2017 7:41			
<input type="checkbox"/>	6047688	A	AMC443752		396	10.00	LPA ASSOCIATES LLC	4002739	PAULINEB		<input type="checkbox"/>								2484657	160.00	10/30/2017 7:41			
<input type="checkbox"/>	6047689	A	AMC443753		396	10.00	LPA ASSOCIATES LLC	4002739	PAULINEB		<input type="checkbox"/>								2484657	160.00	10/30/2017 7:41			
<input type="checkbox"/>	6047690	A	AMC443754		396	10.00	LPA ASSOCIATES LLC	4002739	PAULINEB		<input type="checkbox"/>								2484657	160.00	10/30/2017 7:41			
<input type="checkbox"/>	6047691	A	AMC443755		396	10.00	LPA ASSOCIATES LLC	4002739	PAULINEB		<input type="checkbox"/>								2484657	160.00	10/30/2017 7:41			
<input type="checkbox"/>	6047692	A	AMC443756		396	10.00	LPA ASSOCIATES LLC	4002739	PAULINEB		<input type="checkbox"/>								2484657	160.00	10/30/2017 7:41			
<input type="checkbox"/>	6047693	A	AMC443757		396	10.00	LPA ASSOCIATES LLC	4002739	PAULINEB		<input type="checkbox"/>								2484657	160.00	10/30/2017 7:41			
<input type="checkbox"/>	6047694	A	AMC443758		396	10.00	LPA ASSOCIATES LLC	4002739	PAULINEB		<input type="checkbox"/>								2484657	160.00	10/30/2017 7:41			
<input type="checkbox"/>	6047695	A	AMC443759		396	10.00	LPA ASSOCIATES LLC	4002739	PAULINEB		<input type="checkbox"/>								2484657	160.00	10/30/2017 7:41			
<input type="checkbox"/>	6047696	A	AMC443760		396	10.00	LPA ASSOCIATES LLC	4002739	PAULINEB		<input type="checkbox"/>								2484657	160.00	10/30/2017 7:41			
<input type="checkbox"/>	6047697	A	AMC443761		396	10.00	LPA ASSOCIATES LLC	4002739	PAULINEB		<input type="checkbox"/>								2484657	160.00	10/30/2017 7:41			
<input type="checkbox"/>	6047698	A	AMC443762		396	10.00	LPA ASSOCIATES LLC	4002739	PAULINEB		<input type="checkbox"/>								2484657	160.00	10/30/2017 7:41			
<input type="checkbox"/>	6047699	A	AMC443763		396	10.00	LPA ASSOCIATES LLC	4002739	PAULINEB		<input type="checkbox"/>								2484657	160.00	10/30/2017 7:41			

ENTERED
AC 396
OCT 30 2017
BY: PB

NOTICE!!

These documents have been scanned!

Do not place un-scanned documents beneath this notice!

Do not remove this notice from this file!

GPO Jacket No. 560-102
Print Order 61540
Rise Business Services, LLC
Job=AZ15 4/29/2019



Box Number= AZ15008



Claim Begin-End: AMC443752-AMC443763

4 Annual Filings



AZ15008-15

AMC450400-AMC453366

Lead Numbers

442462

445066

442458

443748

443752

433843

434009

433786

444579

445598

8/23/2018

LP Associates LLC

Loren Paripovich

808C 6th Ave NE

Buffalo, MN 55313

lorenparipovich@q.com

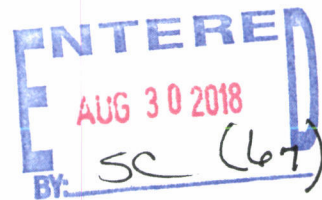
RECEIVED
BLM AZ STATE OFFICE
2018 AUG 27 P 2:48
PHOENIX, ARIZONA

Enclosed is a check for \$10,385 for 67 claims in the name of LP Associates LLC, to cover this year's Maintenance fees.

Thank you,

Loren Paripovich

612.812.3820



4247649

442462
445066

LP Associates LLC

8/23/2018

Loren Paripovich

AMC442462
AMC442463
AMC442464
AMC442465

AMC445066
AMC445067
AMC445068
AMC445069
AMC445070
AMC445071
AMC445072
AMC445073
AMC445074
AMC445075
AMC445076
AMC445077
AMC445078
AMC445079
AMC445080
AMC445081

RECEIVED
BLM AZ STATE OFFICE
2018 AUG 27 P 2:48
PHOENIX, ARIZONA

INTER
AUG 30 2018
BY: SC 67
claims

442458
443748
443752

LP Associates LLC

8/23/2018

ok AMC442458
ok AMC442459
ok AMC442460
ok AMC442461

ok AMC443748
ok AMC443749
ok AMC443750
ok AMC443751
ok AMC443752
ok AMC443753
ok AMC443754
ok AMC443755
ok AMC443756
ok AMC443757
ok AMC443758
ok AMC443759
ok AMC443760
ok AMC443761
ok AMC443762
ok AMC443763

RECEIVED
BLM AZ STATE OFFICE
2018 AUG 27 P 2:48
PHOENIX, ARIZONA

ENTERED
AUG 30 2018
BY: SC

61 claims

LP Associates LLC

8/23/2018

✓ AMC433843

✓ AMC434009

✓ AMC434010

✓ AMC433786

✓ AMC433787

✓ AMC433788

✓ AMC433789

✓ AMC433790

✓ AMC433791

✓ AMC433792

✓ AMC433793

✓ AMC433794

✓ AMC433795

✓ AMC433796

✓ AMC433797

✓ AMC433798

✓ AMC433799

✓ AMC433800

✓ AMC433801

RECEIVED
BLM AZ STATE OFFICE
2018 AUG 27 P 2:48
PHOENIX, ARIZONA



61 claims

444579
445598

LP Associates LLC

8/23/2018

W AMC444579

W AMC444580

W AMC444581

W AMC444582


W AMC444583

W AMC444584

W AMC445598

W AMC445599

RECEIVED
BLM AZ STATE OFFICE
2018 AUG 27 P 2:48
PHOENIX, ARIZONA



bl claims

CERTIFIED MAIL

LP Associates
808C 6th Ave NE
Buffalo, MN 55313



7016 0750 0000 3958 9659



1024



85004

U.S. POSTAGE
PAID
BUFFALO, MN
55313
AUG 22, 18
AMOUNT
\$3.95
R2304N118590-15

RECEIVED
BLM AZ STATE OFFICE

2018 AUG 27 P 2:48

PHOENIX, ARIZONA

BUREAU of LAND Management - BLM
Division of Lands + Minerals
ONE N CENTRAL AVE
PHOENIX, AZ 85004-4427

6500484427 0041



United States Department of the Interior
Bureau of Land Management
DIV OF LANDS, MINRLS & ENERGY
ONE N CENTRAL AVE
PHOENIX, AZ 85004 -4427
Phone: 602-417-9200

Receipt

No: 4247649

Transaction #: 4363121**Date of Transaction:** 08/28/2018**CUSTOMER:**

LP ASSOCIATES LLC
808 6TH AVE NE APT C
BUFFALO, MN 55313-1894 US

LINE #	QTY	DESCRIPTION	REMARKS	UNIT PRICE	TOTAL
1	1.00	LOCATABLE MINERALS / MINING CLAIMS- NOT NEW-UNADJUD, ONE AUTH NO. ONLY / MINING CLAIM MONEY RECEIVED CASES: AMC442462/\$10385.00	MAINT 2019/67	- n/a -	10385.00
TOTAL:					\$10,385.00

PAYMENT INFORMATION

1	AMOUNT:	10385.00	POSTMARKED:	N/A
	TYPE:	CHECK	RECEIVED:	08/27/2018
	CHECK NO:	1572		
	NAME:	LP ASSOCIATES LLC 808 6TH AVE NE APT C BUFFALO MN 55313-1894 US		

REMARKS

This receipt was generated by the automated BLM Collections and Billing System and is a paper representation of a portion of the official electronic record contained therein.

LP Associates LLC

Loren Paripovich

808C 6th Ave NE

Buffalo, MN

612.812.3820

lorenparipovich@q.com

Enclosed is a check for \$10,075.00 for 65 claims in the name of LP Associates LLC.

433843

434009

433 786

444579

PHOENIX, ARIZONA

2017 AUG 28 P 3:48

RECEIVED
BLM AZ STATE OFFICE

442462

445066

442458

443748

443752

3944537

AT
9/1/17

LP Associates LLC
Loren Paripovich
808C 6th Ave NE
Buffalo, MN

612-812-3820
lorenparipovich@q.com

8-23-2017

AMC442462

AMC442463

AMC442464

AMC442465

AMC445066

AMC445067

AMC445068

AMC445069

AMC445070

AMC445071

AMC445072

AMC445073

AMC445074

AMC445075

AMC445076

AMC445077

AMC445078

AMC445079

AMC445080

AMC445081

RECEIVED
BLM AZ STATE OFFICE
2017 AUG 28 P 3:48
PHOENIX, ARIZONA

LP Associates LLC
Loren Paripovich
808C 6th Ave NE
Buffalo, MN 55313
AMC442458
AMC442459
AMC442460
AMC442461_
AMC443748
AMC443749
AMC443750
AMC443751
AMC443752
AMC443753
AMC443754
AMC443755
AMC443756
AMC443757
AMC443758
AMC443759
AMC443760
AMC443761
AMC443762
AMC443763_

612-812-3820
lorenparipovich@q.com

8-23-2017

RECEIVED
BLM AZ STATE OFFICE
2017 AUG 28 P 3:48
PHOENIX, ARIZONA

LP Associates LLC

Loren Paripovich

808C 6th Ave NE

Buffalo, MN 55313

612.812.3820

lorenparipovich@q.com

8-23-2017

AMC433843

AMC434009

AMC434010

AMC433786

AMC433787

AMC433788

AMC433789

AMC433790

AMC433791

AMC433792

AMC433793

AMC433794

AMC433795

AMC433796

AMC433797

AMC433798

AMC433799

AMC433800

AMC433801

RECEIVED
ELM A7 STATE OFFICE
2017 AUG 28 P 3:48
PHOENIX, ARIZONA

LP Associates LLC

Loren Paripovich

808C 6th Ave NE

Buffalo, MN 55313

612-812-3820

lorenparipovich@q.com

8-23-2017

AMC444579

AMC444580

AMC444581

AMC444582

AMC444583

AMC444584

RECEIVED
BLM ARIZONA OFFICE
2017 AUG 28 P 3:48
PHOENIX, ARIZONA

United States Department of the Interior
Bureau of Land Management
DIV OF LANDS, MINRLS & ENERGY
ONE N CENTRAL AVE
PHOENIX, AZ 85004 -4427
Phone: 602-417-9200

Receipt

No: 3964537

Transaction #: 4074410**Date of Transaction:** 08/29/2017**CUSTOMER:**

LP ASSOCIATES LLC
808 6TH AVE NE APT C
BUFFALO,MN 55313-1894 US

LINE #	QTY	DESCRIPTION	REMARKS	UNIT PRICE	TOTAL
1	1.00	LOCATABLE MINERALS / MINING CLAIMS- NOT NEW-UNADJUD,ONE AUTH NO. ONLY / MINING CLAIM MONEY RECEIVED CASES: AMC442462/\$10075.00	MAINT 2018/65	- n/a -	10075.00
TOTAL:					\$10,075.00

PAYMENT INFORMATION				
1	AMOUNT:	10075.00	POSTMARKED:	08/23/2017
	TYPE:	CHECK	RECEIVED:	08/28/2017
	CHECK NO:	1559		
	NAME:	LP ASSOCIATES LLC 808 6TH AVE NE APT C BUFFALO MN 55313-1894 US		

REMARKS

This receipt was generated by the automated BLM Collections and Billing System and is a paper representation of a portion of the official electronic record contained therein.

NOTICE!!

These documents have been scanned!

Do not place un-scanned documents beneath this notice!

Do not remove this notice from this file!

GPO Jacket No. 560-102
Print Order 61540
Rise Business Services, LLC
Job=AZ15 4/29/2019



Box Number= AZ15008



Claim Begin-End: AMC443752-AMC443763

5 Miscellaneous



AZ15008-15

AMC450400-AMC453366

United States Department of the Interior
Bureau of Land Management
DIV OF LANDS, MINRLS & ENERGY
ONE N CENTRAL AVE
PHOENIX, AZ 85004 -4427
Phone: 602-417-9200

Receipt

No: 4018380

AMC 443748
443752

Transaction #: 4129124	
Date of Transaction: 11/16/2017	
CUSTOMER:	
	LP ASSOCIATES LLC 808 6TH AVE NE APT C BUFFALO, MN 55313-1894 US

LINE #	QTY	DESCRIPTION	REMARKS	UNIT PRICE	TOTAL
1	1.00	LOCATABLE MINERALS / MINING CLAIMS- NOT NEW-UNADJUD, ONE AUTH NO. ONLY / MINING CLAIM MONEY RECEIVED CASES: AMC443748/\$160.00	AMEND/16	- n/a -	160.00
TOTAL:					\$160.00

PAYMENT INFORMATION				
NOTE: Items will appear on credit card statement as "Bureau of Land Mgmt CO".				
1	AMOUNT:	160.00	POSTMARKED:	N/A
	TYPE:	CREDIT CARD	RECEIVED:	11/16/2017
	NAME:	LP ASSOCIATES LLC 808 6TH AVE NE APT C BUFFALO MN 55313-1894 US		
	CARD NO:	XXXXXXXXXXXX1171	AUTH CODE:	09840P
	NAME ON CARD:	RON G PARKER		
	EXPIRES:	04/2021		
	SIGNATURE:			

REMARKS

This receipt was generated by the automated BLM Collections and Billing System and is a paper representation of a portion of the official electronic record contained therein.

FOR AMENDMENTS ON
AMC 443748 - AMC443763
635 ENTERED 12/1/2017. PM

ENTERED
DEC 01 2017
BY: *RM*

RON PARKER
14700 Shotgun Pl.
Oro Valley, AZ 85755
(520) 825-5359
rocktoss@comcast.net

April 28, 2017

Please return the enclosed claim notices to:

Ron Parker
14700 N. Shotgun Pl.
Oro Valley, AZ 85755

Thank you,



Ron Parker

AMC443782

RECEIVED
PLM/AMC/2017-05-01
--2017 MAY 21 11:28:05
PRIORITY MAIL

NOTICE!!

These documents have been scanned!

Do not place un-scanned documents beneath this notice!

Do not remove this notice from this file!

GPO Jacket No. 560-102
Print Order 61540
Rise Business Services, LLC
Job=AZ15 4/29/2019



Box Number= AZ15008



Claim Begin-End: AMC443752-AMC443763

6 Location Notices-Amendments and Supporting Documents



AZ15008-15 AMC450400-AMC453366

MINING CLAIM STATUS RE. JRT

Data Entered: 05/04/17 Rtn

MTP Checked By: 05/04/17 Rtn
GEO Checked By: 05/04/17 Rtn

LEAD SERIAL NUMBER: AMC 443752 thru AMC 443763

NUMBER OF CLAIMS & TYPE:

12 LODE
12 PLACER
ASSOCIATION PLACER
MILL SITE
TUNNEL SITE

CHARGES:

Location Fee @ \$37 = \$ 444
Processing Fee @ \$20 = \$ 240
Maintenance Fee @ \$155 = \$ 1,860
Add'l Maint Fee for Assoc Placer = \$
SUBTOTAL \$
Other Fees \$
Other Fees \$
TOTAL \$ 2,544

TOTAL ACREAGE: _____ Per Claim
(Placer Only)

NUMBER OF LOCATORS: _____

DOCUMENTS RECEIVED VIA: Over-the-Counter [] Mail [☒] TIMELY FILED: Yes [☒] No []

LEGAL DESCRIPTION: T 9S R 11E SEC 19, 30
T _____ R _____ SEC _____
T _____ R _____ SEC _____
T _____ R _____ SEC _____
T _____ R _____ SEC _____

BLM [] FOREST SERVICE [] SUBJ TO PL 359: Yes [] No []
WILDERNESS AREA []

SPLIT ESTATE: N/A [] SX [] PX [] OTHER []
SRHA [] Was proper Notice filed if located on SHRA Land? Yes [] No []

RECONVEYED MINERALS ON BLM LAND REQUIRE OPENING ORDER FROM 1944 TO 1993:

Open to Entry On _____ N/A []

COMMENTS/STATUS: VOID [] PARTIALLY VOID [] PVT MINERALS [] WITHDRAWN LANDS []
OTHER []

[] Claimant acknowledges that portions of the following claim(s) site(s) may be void or voidable.

Printed Name of Claimant _____ Signature of Claimant _____

*****FINAL ADJUDICATION*****

DATE 10/26/2017 INITIALS AMC

AMC 443752

Amended Placer Claim Notice AMC#443752

LOCATION NOTICE FOR PLACER MINING CLAIM

NOTICE IS HEREBY GIVEN that the LPA2-03 placer mining claim has been located by LP Associates, LLC whose current mailing address is 808 C 6th Ave. NE, Buffalo, MN. 55313.

RECEIVED STATE OFFICE	2017 NOV 16 P 2:40	PHOENIX, ARIZONA
BLM	DATE	STAMP

The general course of this claim is East to West and is situated in Pinal County, Arizona.

The claim is 1,320 feet in length and 660 feet in width. This claim runs from the location monument on which the location notice is posted (being the northeast corner of the said claim), approximately 660 feet in a southerly direction to the south end line and 1,320 feet in a westerly direction to the west end line.

The claim is marked by four 2"x2"x4' monuments, one at each corner of the claim.

The location monument on which this notice is posted is situated within Section 19, Township 9 South, Range 11 East, Gila Salt River Base and Meridian, Arizona. This claim encompasses portions of the following: S 1/2, SE 1/4, SE 1/4, Section 19, Township 9 South, Range 11 East.

Gila Salt River Base and Meridian, Arizona.

The locality of this claim with reference to some natural object or permanent monument and additional information (if any) concerning its locality are as follows: None

DATED AND POSTED on the ground this 26th day of April, 2017

Amended DATED AND POSTED on the ground this day November 16, 2017

LOCATOR (s) Owners

LP Associates, LLC

By



Ron Parker/Agent for Owners

AMC 443752

22

When recorded mail to:

LP Associates LLC
808 C 6th Ave NE
Buffalo, MN 55313



**OFFICIAL RECORDS OF
PINAL COUNTY RECORDER
VIRGINIA ROSS**

DATE/TIME: 11/16/2017 1246
FEE: \$9.00
PAGES: 2
FEE NUMBER: 2017-083967



(The above space reserved for recording information)

**AMENDED
LOCATION NOTICE FOR PLACER MINING CLAIM**

DOCUMENT TITLE

2017-032607

PHOENIX, ARIZONA

2017 NOV 16 P 2:40

RECEIVED
PINAL COUNTY RECORDER'S OFFICE

**DO NOT DISCARD THIS PAGE. THIS COVER PAGE IS RECORDED AS PART
OF YOUR DOCUMENT. THE CERTIFICATE OF RECORDATION WITH THE
FEE NUMBER IN THE UPPER RIGHT CORNER IS THE PERMANENT
REFERENCE NUMBER OF THIS DOCUMENT IN THE PINAL COUNTY
RECORDER'S OFFICE.**

LOCATION NOTICE FOR PLACER MINING CLAIM

NOTICE IS HEREBY GIVEN that the LPA2-03 placer mining claim has been located by LPA Associates, LLC whose current mailing address is 808 C 6th Ave. NE, Buffalo, MN. 55313.

BLM

DATE

STAMP

PHOENIX, ARIZONA

2017 MAY - 1 A 2:14

RECEIVED
BLM AZ STATE OFFICE

The general course of this claim is East to West and is situated in Pinal County, Arizona.

The claim is 1,320 feet in length and 660 feet in width. This claim runs from the location monument on which the location notice is posted (being the northeast corner of the said claim), approximately 660 feet in a southerly direction to the south end line and 1,320 feet in a westerly direction to the west end line.

The claim is marked by four 2"x2"x4' monuments, one at each corner of the claim.

The location monument on which this notice is posted is situated within Section 19, Township 9 South, Range 11 East, Gila Salt River Base and Meridian, Arizona. This claim encompasses portions of the following: S 1/2, SE 1/4, SE 1/4, Section 19, Township 9 South, Range 11 East.

Gila Salt River Base and Meridian, Arizona.


The locality of this claim with reference to some natural object or permanent monument and additional information (if any) concerning its locality are as follows: None

DATED AND POSTED on the ground this 26th day of April, 2017

LOCATOR (s) Owners

LPA Associates, LLC

By



Ron Parker/Agent for Owners

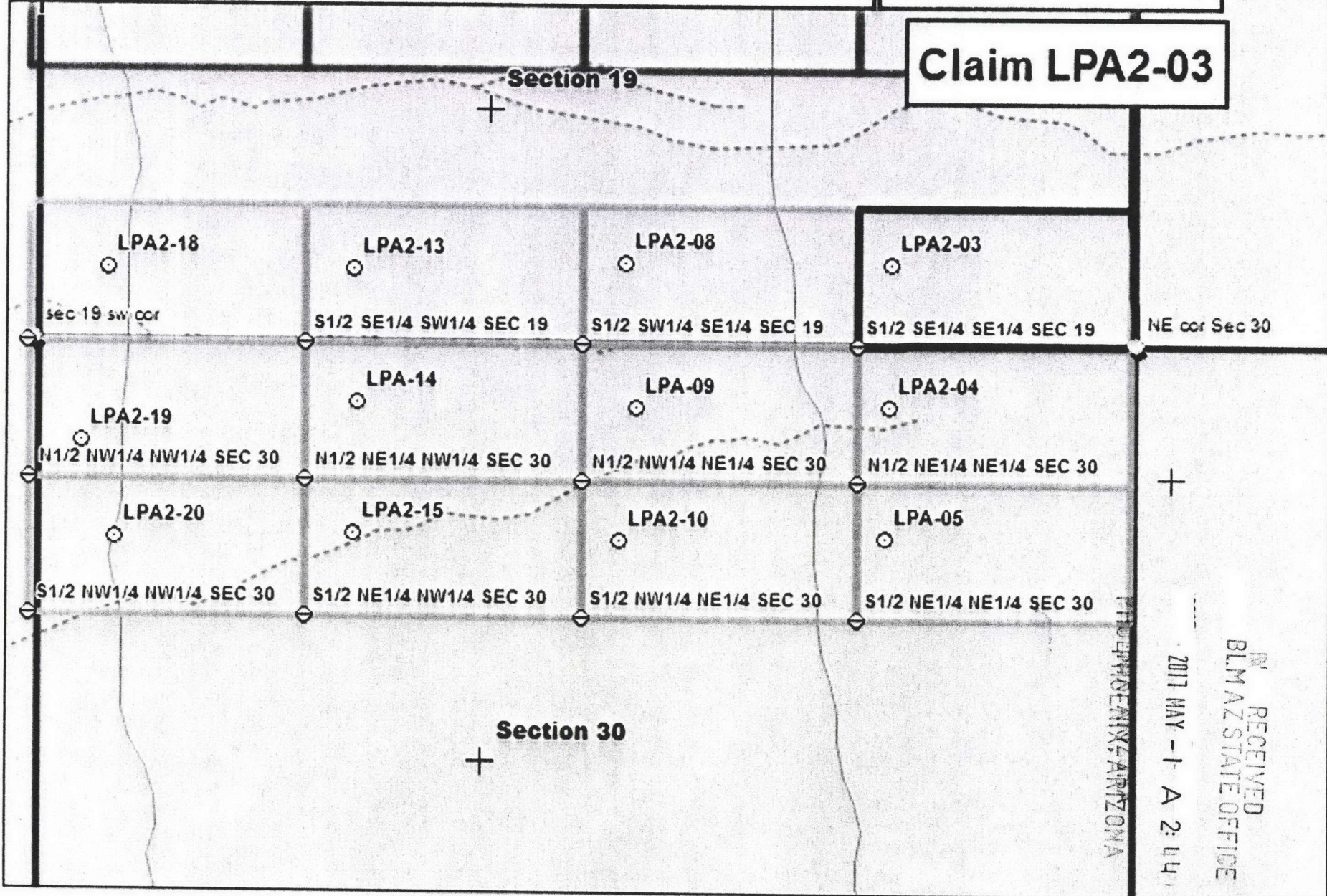
AM0443752

AMC443752

T9S R11E Section 19 LPA2 Claims

Claims LPA2


Claim LPA2-03



Data use subject to license.

© DeLorme. XMap® 8.

www.delorme.com



Data Zoom 13-7

Amended Placer Claim Notice AMC#443753

LOCATION NOTICE FOR PLACER MINING CLAIM

NOTICE IS HEREBY GIVEN that the LPA2-04 placer mining claim has been located by LP Associates, LLC whose current mailing address is 808 C 6th Ave. NE, Buffalo, MN. 55313

BLM	RECEIVED
DATE	2017 NOV 16 P 2:41
STAMP	PHOENIX, ARIZONA

The general course of the claim is East to West and is situated in Pinal County, Arizona.

The claim is 1,320 feet in length and 660 feet in width. This claim runs from the location monument on which the location notice is posted (being the northeast corner of the said claim), approximately 660 feet in a southerly direction to the south end line and 1,320 feet in a westerly direction to the west end line.

The claim is marked by four 2"x2"x4' monuments, one at each corner of the claim.

The location monument on which this notice is posted is situated within Section 30, Township 9 South, Range 11 East, Gila Salt River Base and Meridian, Arizona. This claim encompasses portions of the following: N 1/2, NE 1/4, NE 1/4, Section 30, Township 9 South, Range 11 East.

Gila Salt River Base and Meridian, Arizona.

The locality of this claim with reference to some natural object or permanent monument and additional information (if any) concerning its locality are as follows: None

DATED AND POSTED on the ground this 26th day of April, 2017

Amended DATED AND POSTED on the ground this day November 16, 2017

LOCATOR (s) Owners

LP Associates, LLC

By



Ron Parker/Agent for Owners

AMC 443753

24

When recorded mail to:

LP Associates LLC
808 C 6th Ave NE
Buffalo, MN 55313



**OFFICIAL RECORDS OF
PINAL COUNTY RECORDER
VIRGINIA ROSS**

DATE/TIME: 11/16/2017 1246
FEE: \$9.00
PAGES: 2
FEE NUMBER: 2017-083969



(The above space reserved for recording information)

**AMENDED
LOCATION NOTICE FOR PLACER MINING CLAIM**

DOCUMENT TITLE

2017-032608

PHOENIX, ARIZONA

2017 NOV 16 P 2:41

RECEIVED
PINAL COUNTY RECORDER'S OFFICE

**DO NOT DISCARD THIS PAGE. THIS COVER PAGE IS RECORDED AS PART
OF YOUR DOCUMENT. THE CERTIFICATE OF RECORDATION WITH THE
FEE NUMBER IN THE UPPER RIGHT CORNER IS THE PERMANENT
REFERENCE NUMBER OF THIS DOCUMENT IN THE PINAL COUNTY
RECORDER'S OFFICE.**

LOCATION NOTICE FOR PLACER MINING CLAIM

NOTICE IS HEREBY GIVEN that the LPA2-04 placer mining claim has been located by LPA Associates, LLC whose address is 808 C 6th Ave. NE, Buffalo, MN. 55313.

BLM	RECEIVED
DATE	BLM AZ STATE OFFICE
STAMP	2017 MAY - 1 A 2:14
PHOENIX, ARIZONA	

The general course of the claim is East to West and is situated in Pinal County, Arizona.

The claim is 1,320 feet in length and 660 feet in width. This claim runs from the location monument on which the location notice is posted (being the northeast corner of the said claim), approximately 660 feet in a southerly direction to the south end line and 1,320 feet in a westerly direction to the west end line.

The claim is marked by four 2"x2"x4' monuments, one at each corner of the claim.

The location monument on which this notice is posted is situated within Section 30, Township 9 South, Range 11 East, Gila Salt River Base and Meridian, Arizona. This claim encompasses portions of the following: N 1/2, NE 1/4, NE 1/4, Section 30, Township 9 South, Range 11 East.

Gila Salt River Base and Meridian, Arizona.

The locality of this claim with reference to some natural object or permanent monument and additional information (if any) concerning its locality are as follows: None

DATED AND POSTED on the ground this 26th day of April, 2017

LOCATOR (s) Owners

LPA Associates, LLC

By



Ron Parker/Agent for Owners

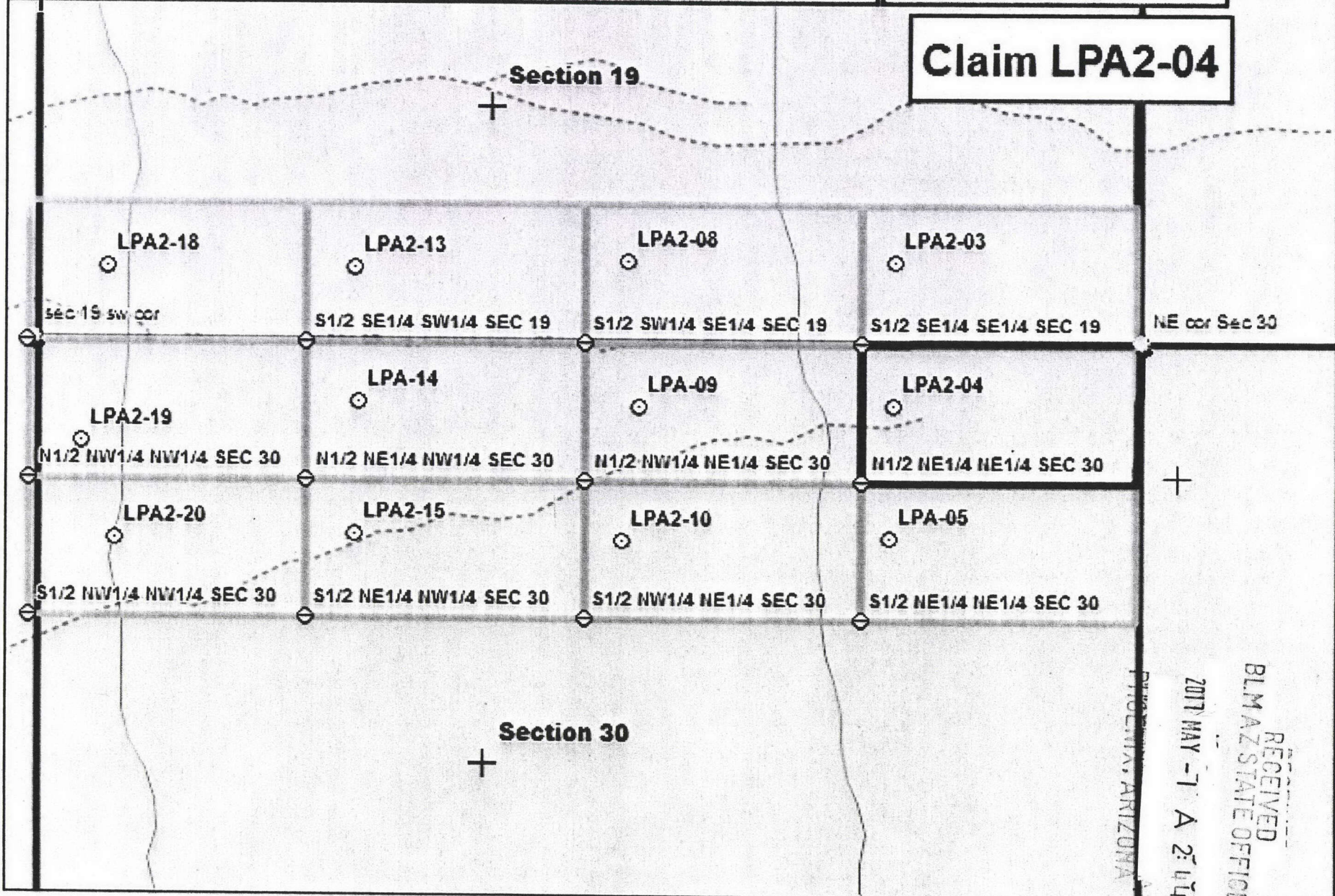
AMC443753

AMC 43753

T9S R11E Section 30 LPA2 Claims

Claims LPA2


Claim LPA2-04



Data use subject to license.

© DeLorme. XMap® 8.

www.delorme.com



Data Zoom 13-7

RECEIVED
BLM AZ STATE OFFICE
2017 MAY -7 A 2:47
PHOENIX, ARIZONA

Amended Placer Claim Notice AMC#443754

LOCATION NOTICE FOR PLACER MINING CLAIM

NOTICE IS HEREBY GIVEN that the LPA2-05 placer mining claim has been located by LP Associates, LLC who's current mailing address is 808 C 6th Ave. NE, Buffalo, MN. 55313.

RECEIVED 11 AZ STATE OFFICE	2017 NOV 16 P 2:41	PHOENIX, ARIZONA
BLM	DATE	STAMP

The general course of the claim is East to West and is situated in Pinal County, Arizona.

The claim is 1,320 feet in length and 660 feet in width. This claim runs from the location monument on which the location notice is posted (being the northeast corner of the said claim), approximately 660 feet in a southerly direction to the south end line and 1,320 feet in a westerly direction to the west end line.

The claim is marked by four 2"x2"x4' monuments, one at each corner of the claim.

The location monument on which this notice is posted is situated within Section 30, Township 9 South, Range 11 East, Gila Salt River Base and Meridian, Arizona. This claim encompasses portions of the following: S 1/2, NE 1/4, NE 1/4, Section 30, Township 9 South, Range 11 East.

Gila Salt River Base and Meridian, Arizona.

The locality of this claim with reference to some natural object or permanent monument and additional information (if any) concerning its locality are as follows: None

DATED AND POSTED on the ground this 26th day of April, 2017

Amended DATED AND POSTED on the ground this day November 16, 2017

LOCATOR (s) Owners

LP Associates, LLC

By



Ron Parker/Agent for Owners

AMC 443754

2R



**OFFICIAL RECORDS OF
PINAL COUNTY RECORDER
VIRGINIA ROSS**

When recorded mail to:

LP Associates LLC
808 C 6th Ave NE
Buffalo, MN 55313

DATE/TIME: 11/16/2017 1246
FEE: \$9.00
PAGES: 2
FEE NUMBER: 2017-083968



(The above space reserved for recording information)

**AMENDED
LOCATION NOTICE FOR PLACER MINING CLAIM**

DOCUMENT TITLE

2017-032609

RECEIVED
PINAL COUNTY RECORDER'S OFFICE
2017 NOV 16 P 2:40
PHOENIX, ARIZONA

DO NOT DISCARD THIS PAGE. THIS COVER PAGE IS RECORDED AS PART OF YOUR DOCUMENT. THE CERTIFICATE OF RECORDATION WITH THE FEE NUMBER IN THE UPPER RIGHT CORNER IS THE PERMANENT REFERENCE NUMBER OF THIS DOCUMENT IN THE PINAL COUNTY RECORDER'S OFFICE.

LOCATION NOTICE FOR PLACER MINING CLAIM

NOTICE IS HEREBY GIVEN that the LPA2-05 placer mining claim has been located by LPA Associates, LLC who's current mailing address is 808 C 6th Ave. NE, Buffalo, MN. 55313.

BLM	RECEIVED
DAT	BLM AZ STATE OFFICE
STA	2017 MAY - 1 A 2:44
	PHOENIX, ARIZONA

The general course of the claim is East to West and is situated in Pinal County, Arizona.

The claim is 1,320 feet in length and 660 feet in width. This claim runs from the location monument on which the location notice is posted (being the northeast corner of the said claim), approximately 660 feet in a southerly direction to the south end line and 1,320 feet in a westerly direction to the west end line.

The claim is marked by four 2"x2"x4' monuments, one at each corner of the claim.

The location monument on which this notice is posted is situated within Section 30, Township 9 South, Range 11 East, Gila Salt River Base and Meridian, Arizona. This claim encompasses portions of the following: S 1/2, NE 1/4, NE 1/4, Section 30, Township 9 South, Range 11 East.

Gila Salt River Base and Meridian, Arizona.

The locality of this claim with reference to some natural object or permanent monument and additional information (if any) concerning its locality are as follows: None

DATED AND POSTED on the ground this 26th day of April, 2017

LOCATOR (s) Owners

LPA Associates, LLC

By



Ron Parker/Agent for Owners

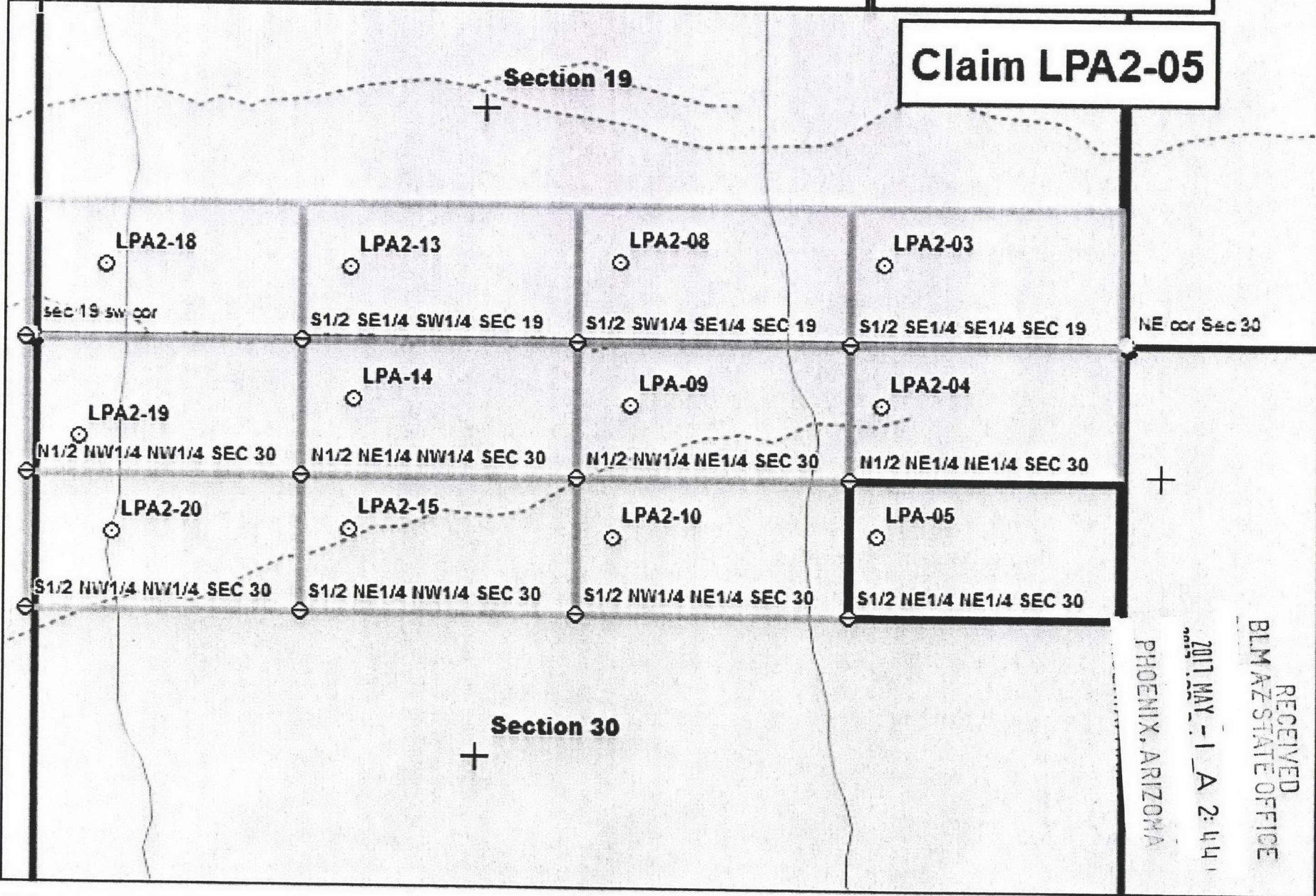
AMC443754

AMC 443754

T9S R11E Section 30 LPA2 Claims

Claims LPA2

Claim LPA2-05




RECEIVED
BLM AZ STATE OFFICE
2011 MAY -1 A 2:44
PHOENIX, ARIZONA

Data use subject to license.

© DeLorme. XMap® 8.

www.delorme.com



Data Zoom 12.7

Amended Placer Claim Notice AMC#443755

LOCATION NOTICE FOR PLACER MINING CLAIM

NOTICE IS HEREBY GIVEN that the LPA2-08 placer mining claim has been located by LP Associates, LLC whose current mailing address is 808 C 6th Ave. NE, Buffalo, MN. 55313.

BLM	RECEIVED STATE OFFICE
DATE	2017 NOV 16 P 2:40
STAMP	PINAL COUNTY, ARIZONA

The general course of this claim is East to West and is situated in Pinal County, Arizona.

The claim is 1,320 feet in length and 660 feet in width. This claim runs from the location monument on which the location notice is posted (being the northeast corner of the said claim), approximately 660 feet in a southerly direction to the south end line and 1,320 feet in a westerly direction to the west end line.

The claim is marked by four 2"x2"x4' monuments, one at each corner of the claim.

The location monument on which this notice is posted is situated within Section 19, Township 9 South, Range 11 East, Gila Salt River Base and Meridian, Arizona. This claim encompasses portions of the following: S 1/2, SW 1/4, SE 1/4, Section 19, Township 9 South, Range 11 East.

Gila Salt River Base and Meridian, Arizona.

The locality of this claim with reference to some natural object or permanent monument and additional information (if any) concerning its locality are as follows: None

DATED AND POSTED on the ground this 26th day of April, 2017

Amended DATED AND POSTED on the ground this day November 16, 2017

LOCATOR (s) Owners

LP Associates, LLC

By




Ron Parker/Agent for Owners

AMC 443755

28

When recorded mail to:

LP Associates LLC
808 C 6th Ave NE
Buffalo, MN 55313



**OFFICIAL RECORDS OF
PINAL COUNTY RECORDER
VIRGINIA ROSS**

DATE/TIME: 11/16/2017 1246
FEE: \$9.00
PAGES: 2
FEE NUMBER: 2017-083966



(The above space reserved for recording information)

**AMENDED
LOCATION NOTICE FOR PLACER MINING CLAIM**

DOCUMENT TITLE

2017-032610

PHOENIX, ARIZONA

2017 NOV 16 P 2:40

RECEIVED
STATE OFFICE

**DO NOT DISCARD THIS PAGE. THIS COVER PAGE IS RECORDED AS PART
OF YOUR DOCUMENT. THE CERTIFICATE OF RECORDATION WITH THE
FEE NUMBER IN THE UPPER RIGHT CORNER IS THE PERMANENT
REFERENCE NUMBER OF THIS DOCUMENT IN THE PINAL COUNTY
RECORDER'S OFFICE.**

LOCATION NOTICE FOR PLACER MINING CLAIM

NOTICE IS HEREBY GIVEN that the LPA2-08 placer mining claim has been located by LPA Associates, LLC whose current mailing address is 808 C 6th Ave. NE, Buffalo, MN. 55313.

BLM	RECEIVED
DATE	BLM AZ STATE OFFICE
STAMP	2017 MAY -1 A 2:43
	PHOENIX, ARIZONA

The general course of this claim is East to West and is situated in Pinal County, Arizona.

The claim is 1,320 feet in length and 660 feet in width. This claim runs from the location monument on which the location notice is posted (being the northeast corner of the said claim), approximately 660 feet in a southerly direction to the south end line and 1,320 feet in a westerly direction to the west end line.

The claim is marked by four 2"x2"x4' monuments, one at each corner of the claim.

The location monument on which this notice is posted is situated within Section 19, Township 9 South, Range 11 East, Gila Salt River Base and Meridian, Arizona. This claim encompasses portions of the following: S 1/2, SW 1/4, SE 1/4, Section 19, Township 9 South, Range 11 East.

Gila Salt River Base and Meridian, Arizona.

The locality of this claim with reference to some natural object or permanent monument and additional information (if any) concerning its locality are as follows: None

DATED AND POSTED on the ground this 26th day of April, 2017

LOCATOR (s) Owners

LPA Associates, LLC

By



Ron Parker/Agent for Owners

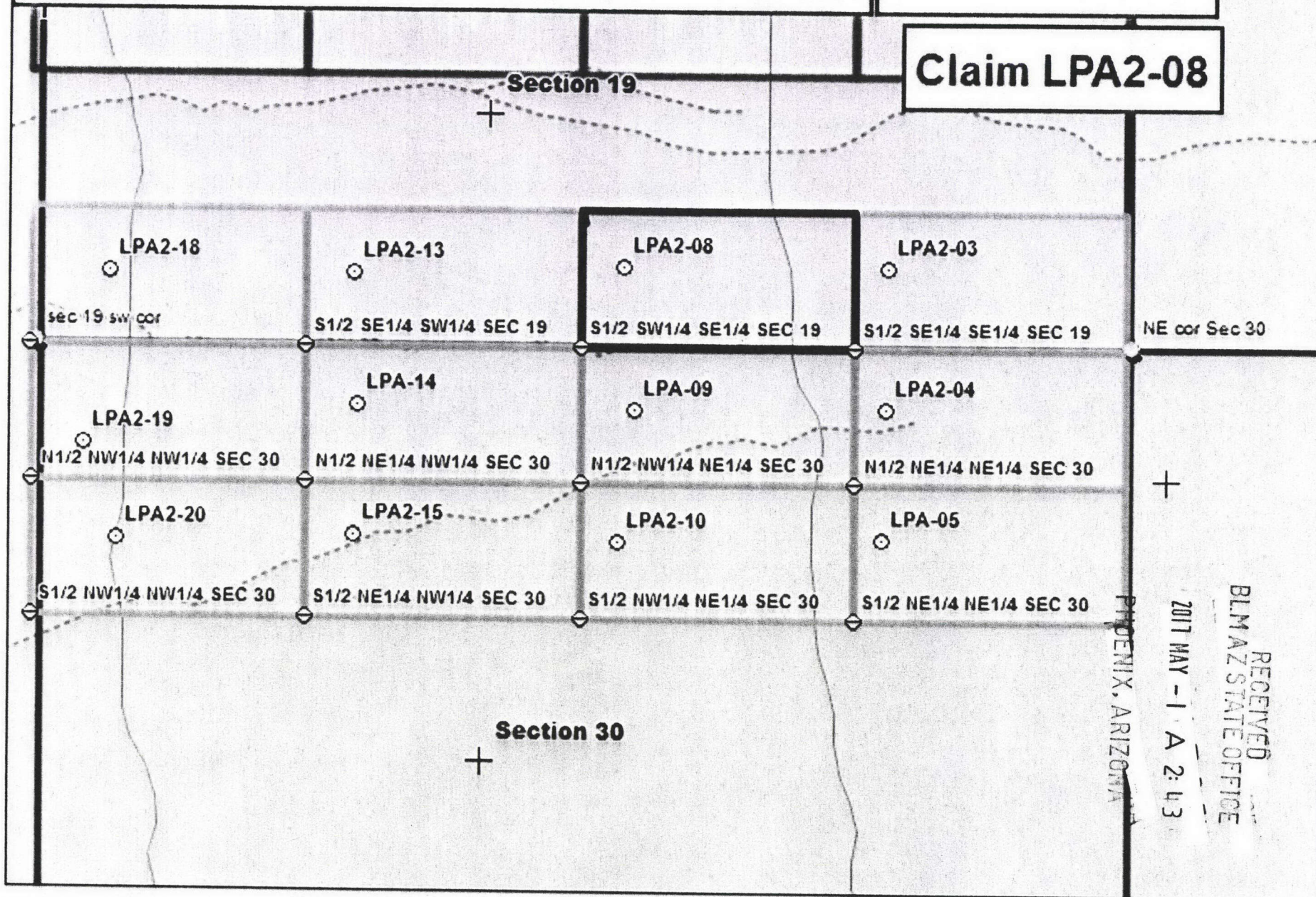
AMC443755

AM0443755

T9S R11E Section 19 LPA2 Claims

Claims LPA2


Claim LPA2-08



Data use subject to license.

© DeLorme. XMap® 8.

www.delorme.com



Data Zoom 13-7

Amended Placer Claim Notice AMC#443756

LOCATION NOTICE FOR PLACER MINING CLAIM

NOTICE IS HEREBY GIVEN that the LPA2-10 placer mining claim has been located by LP Associates, LLC whose current mailing address is 808 C 6th Ave. NE, Buffalo, MN. 55313.

BLM	2017 NOV 16 P 2:40	RECEIVED
DATE		STATE OFFICE
STAMP		PHOENIX, ARIZONA

The general course of this claim is East to West and is situated in Pinal County, Arizona.

The claim is 1,320 feet in length and 660 feet in width. This claim runs from the location monument on which the location notice is posted (being the northeast corner of the said claim), approximately 660 feet in a southerly direction to the south end line and 1,320 feet in a westerly direction to the west end line.

The claim is marked by four 2"x2"x4' monuments, one at each corner of the claim.

The location monument on which this notice is posted is situated within Section 30, Township 9 South, Range 11 East, Gila Salt River Base and Meridian, Arizona. This claim encompasses portions of the following: S 1/2, NW 1/4, NE 1/4, Section 30, Township 9 South, Range 11 East.

Gila Salt River Base and Meridian, Arizona.

The locality of this claim with reference to some natural object or permanent monument and additional information (if any) concerning its locality are as follows: None


DATED AND POSTED on the ground this 26th day of April, 2017

Amended DATED AND POSTED on the ground this day November 16, 2017

LOCATOR (s) Owners

LP Associates, LLC

By



Ron Parker/Agent for Owners

AMC 443756

22



**OFFICIAL RECORDS OF
PINAL COUNTY RECORDER
VIRGINIA ROSS**

When recorded mail to:

LP Associates LLC
808 C 6th Ave NE
Buffalo, MN 55313

DATE/TIME: 11/16/2017 1246
FEE: \$9.00
PAGES: 2
FEE NUMBER: 2017-083964



(The above space reserved for recording information)

**AMENDED
LOCATION NOTICE FOR PLACER MINING CLAIM**

DOCUMENT TITLE

2017-032611

PHOENIX, ARIZONA

2017 NOV 16 P 2:40

RECEIVED
PINAL COUNTY RECORDER'S OFFICE

DO NOT DISCARD THIS PAGE. THIS COVER PAGE IS RECORDED AS PART OF YOUR DOCUMENT. THE CERTIFICATE OF RECORDATION WITH THE FEE NUMBER IN THE UPPER RIGHT CORNER IS THE PERMANENT REFERENCE NUMBER OF THIS DOCUMENT IN THE PINAL COUNTY RECORDER'S OFFICE.

LOCATION NOTICE FOR PLACER MINING CLAIM

NOTICE IS HEREBY GIVEN that the LPA2-10 placer mining claim has been located by LPA Associates, LLC whose current mailing address is 808 C 6th Ave. NE, Buffalo, MN. 55313.

BLM	RECEIVED
DATE	BLM AZ STATE OFFICE
STAMP	2017 MAY -1 A 2:40
	PHOENIX, ARIZONA

The general course of this claim is East to West and is situated in Pinal County, Arizona.

The claim is 1,320 feet in length and 660 feet in width. This claim runs from the location monument on which the location notice is posted (being the northeast corner of the said claim), approximately 660 feet in a southerly direction to the south end line and 1,320 feet in a westerly direction to the west end line.

The claim is marked by four 2"x2"x4' monuments, one at each corner of the claim.

The location monument on which this notice is posted is situated within Section 30, Township 9 South, Range 11 East, Gila Salt River Base and Meridian, Arizona. This claim encompasses portions of the following: S 1/2, NW 1/4, NE 1/4, Section 30, Township 9 South, Range 11 East.

Gila Salt River Base and Meridian, Arizona.


The locality of this claim with reference to some natural object or permanent monument and additional information (if any) concerning its locality are as follows: None

DATED AND POSTED on the ground this 26th day of April, 2017

LOCATOR (s) Owners

LPA Associates, LLC

By



Ron Parker/Agent for Owners

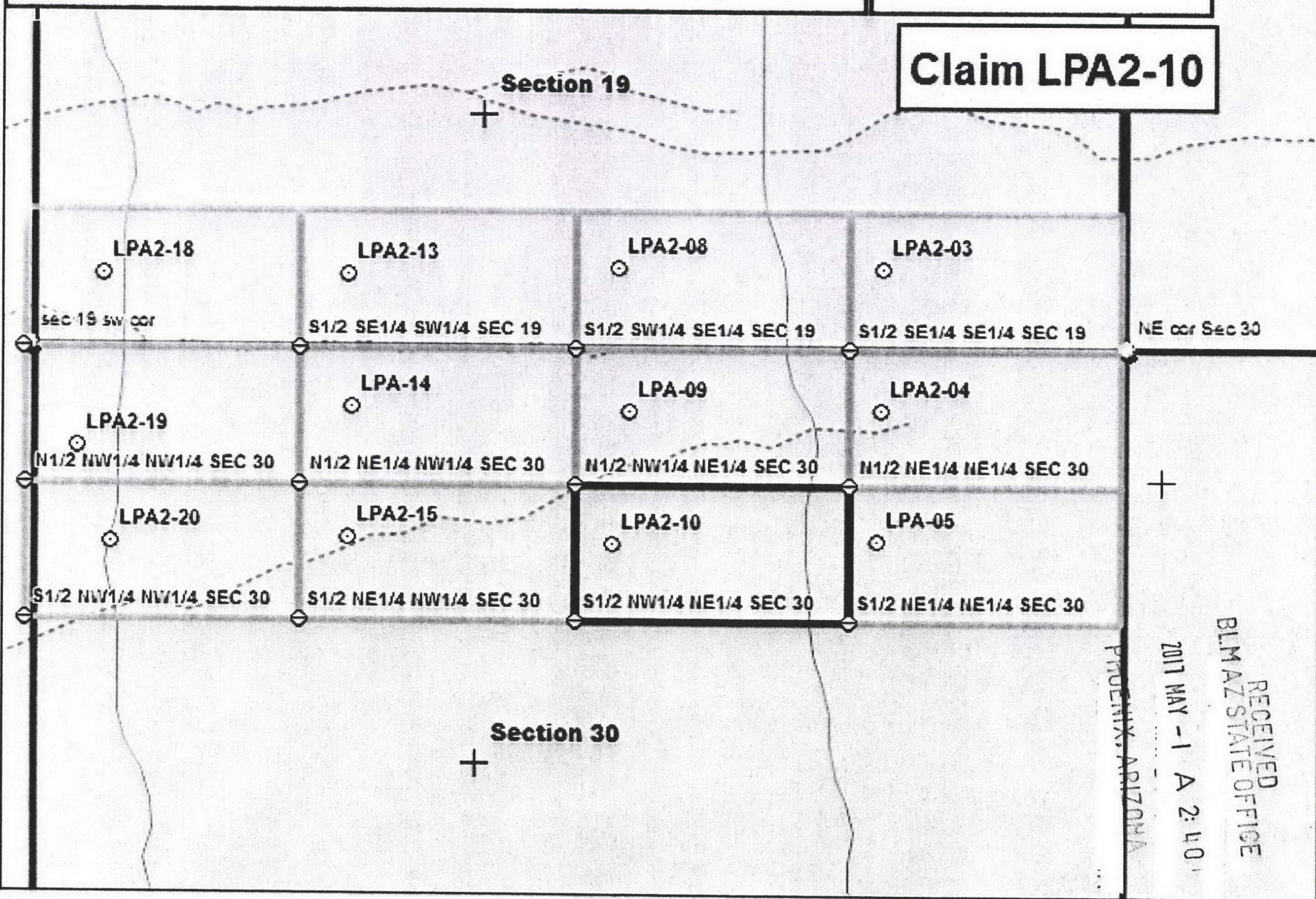
AMC443756

T9S R11E Section 30 LPA2 Claims

AMC 443756

Claims LPA2

Claim LPA2-10




RECEIVED
BLM AZ STATE OFFICE
2017 MAY -1 A 2:40
PHOENIX, ARIZONA

Data use subject to license.

© DeLorme. XMap® 8.

www.delorme.com



Data Zoom 13-7

Amended Placer Claim Notice AMC#443757

LOCATION NOTICE FOR PLACER MINING CLAIM

NOTICE IS HEREBY GIVEN that the LPA2-09 placer mining claim has been located by LP Associates, LLC whose current mailing address is 808 C 6th Ave. NE, Buffalo, MN? 55313.

BLM	RECEIVED
DATE	NOV 16 2:40
STAMP	STATE OFFICE

PINAL COUNTY, ARIZONA

The general course of this claim is East to West and is situated in Pinal County, Arizona.

The claim is 1,320 feet in length and 660 feet in width. This claim runs from the location monument on which the location notice is posted (being the northeast corner of the said claim), approximately 660 feet in a southerly direction to the south end line and 1,320 feet in a westerly direction to the west end line.

The claim is marked by four 2"x2"x4' monuments, one at each corner of the claim.

The location monument on which this notice is posted is situated within Section 30, Township 9 South, Range 11 East, Gila Salt River Base and Meridian, Arizona. This claim encompasses portions of the following: N 1/2, NW 1/4, NE 1/4, Section 30, Township 9 South, Range 11 East.

Gila Salt River Base and Meridian, Arizona.

The locality of this claim with reference to some natural object or permanent monument and additional information (if any) concerning its locality are as follows: None


DATED AND POSTED on the ground this 26th day of April, 2017

Amended DATED AND POSTED on the ground this day November 16, 2017

LOCATOR (s) Owners

LP Associates, LLC

By



Ron Parker/Agent for Owners

AMC 443757

22



**OFFICIAL RECORDS OF
PINAL COUNTY RECORDER
VIRGINIA ROSS**

When recorded mail to:

LP Associates LLC
808 C 6th Ave NE
Buffalo, MN 55313

DATE/TIME: 11/16/2017 1246
FEE: \$9.00
PAGES: 2
FEE NUMBER: 2017-083965



(The above space reserved for recording information)

**AMENDED
LOCATION NOTICE FOR PLACER MINING CLAIM**

DOCUMENT TITLE

2017-032612

PHOENIX, ARIZONA


2017 NOV 16 P 2:40

RECEIVED
PINAL COUNTY RECORDER'S OFFICE

**DO NOT DISCARD THIS PAGE. THIS COVER PAGE IS RECORDED AS PART
OF YOUR DOCUMENT. THE CERTIFICATE OF RECORDATION WITH THE
FEE NUMBER IN THE UPPER RIGHT CORNER IS THE PERMANENT
REFERENCE NUMBER OF THIS DOCUMENT IN THE PINAL COUNTY
RECORDER'S OFFICE.**

LOCATION NOTICE FOR PLACER MINING CLAIM

NOTICE IS HEREBY GIVEN that the LPA2-09 placer mining claim has been located by LPA Associates, LLC whose current mailing address is 808 C 6th Ave. NE, Buffalo, MN? 55313.



The general course of this claim is East to West and is situated in Pinal County, Arizona.

The claim is 1,320 feet in length and 660 feet in width. This claim runs from the location monument on which the location notice is posted (being the northeast corner of the said claim), approximately 660 feet in a southerly direction to the south end line and 1,320 feet in a westerly direction to the west end line.

The claim is marked by four 2"x2"x4' monuments, one at each corner of the claim.

The location monument on which this notice is posted is situated within Section 30, Township 9 South, Range 11 East, Gila Salt River Base and Meridian, Arizona. This claim encompasses portions of the following: N 1/2, NW 1/4, NE 1/4, Section 30, Township 9 South, Range 11 East.

Gila Salt River Base and Meridian, Arizona.

The locality of this claim with reference to some natural object or permanent monument and additional information (if any) concerning its locality are as follows: None

DATED AND POSTED on the ground this 26th day of April, 2017

LOCATOR (s) Owners

LPA Associates, LLC

By

Ron Parker/Agent for Owners

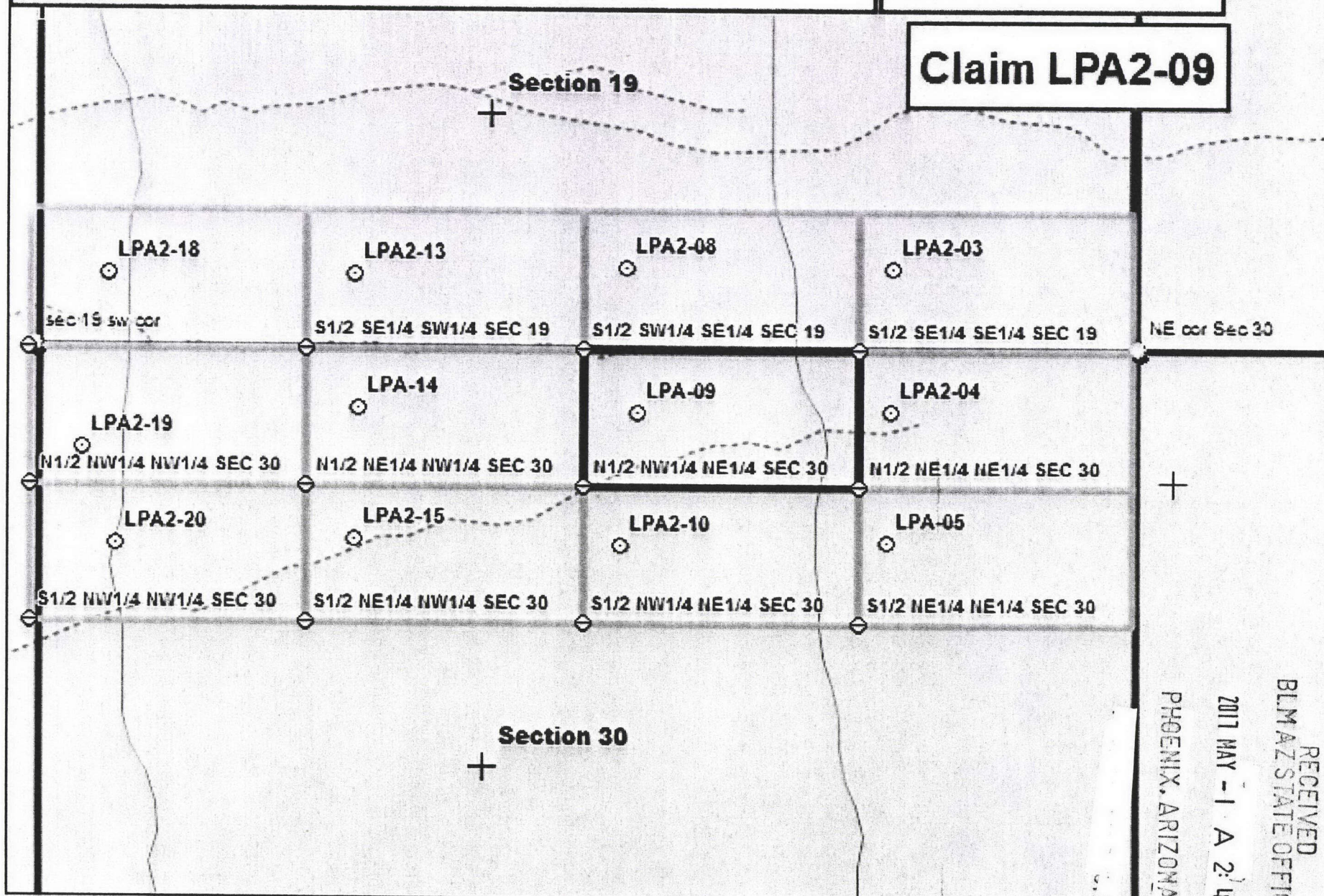
AMC443757

AMC443757

T9S R11E Section 30 LPA2 Claims

Claims LPA2

Claim LPA2-09




Data use subject to license.

© DeLorme. XMap® 8.

www.delorme.com

MN (10.0° E)



Data Zoom 13-7

RECEIVED
BLM AZ STATE OFFICE
2011 MAY -1 A 2:40
PHOENIX, ARIZONA

Amended Placer Claim Notice AMC#443758

LOCATION NOTICE FOR PLACER MINING CLAIM

NOTICE IS HEREBY GIVEN that the LPA-13 placer mining claim has been located by LP Associates, LLC whose current mailing address is 808 C 6th Ave. NE, Buffalo, MN. 55313.

BLM	RECEIVED
DATE	NOV 16 P 2:40
STAMP	STATE OFFICE
	PHOENIX, ARIZONA

The general course of this claim is East to West and is situated in Pinal County, Arizona.

The claim is 1,320 feet in length and 660 feet in width. This claim runs from the location monument on which the location notice is posted (being the northeast corner of the said claim), approximately 660 feet in a southerly direction to the south end line and 1,320 feet in a westerly direction to the west end line.

The claim is marked by four 2"x2"x4' monuments, one at each corner of the claim.

The location monument on which this notice is posted is situated within Section 19, Township 9 South, Range 11 East, Gila Salt River Base and Meridian, Arizona. This claim encompasses portions of the following: S 1/2, SE 1/4, SW 1/4, Section 19, Township 9 South, Range 11 East.

Gila Salt River Base and Meridian, Arizona.

The locality of this claim with reference to some natural object or permanent monument and additional information (if any) concerning its locality are as follows: None

DATED AND POSTED on the ground this 26th day of April, 2017

Amended DATED AND POSTED on the ground this day November 16, 2017

LOCATOR (s) Owners

LP Associates, LLC

By



Ron Parker/Agent for Owners

AMC 443758

2P

When recorded mail to:

LP Associates LLC
808 C 6th Ave NE
Buffalo, MN 55313



**OFFICIAL RECORDS OF
PINAL COUNTY RECORDER
VIRGINIA ROSS**

DATE/TIME: 11/16/2017 1246
FEE: \$9.00
PAGES: 2
FEE NUMBER: 2017-083963



(The above space reserved for recording information)

**AMENDED
LOCATION NOTICE FOR PLACER MINING CLAIM**

DOCUMENT TITLE

2017-032613

PHOENIX, ARIZONA

2017 NOV 16 P 2:40

RECEIVED
PINAL COUNTY RECORDER'S OFFICE

**DO NOT DISCARD THIS PAGE. THIS COVER PAGE IS RECORDED AS PART
OF YOUR DOCUMENT. THE CERTIFICATE OF RECORDATION WITH THE
FEE NUMBER IN THE UPPER RIGHT CORNER IS THE PERMANENT
REFERENCE NUMBER OF THIS DOCUMENT IN THE PINAL COUNTY
RECORDER'S OFFICE.**

LOCATION NOTICE FOR PLACER MINING CLAIM

NOTICE IS HEREBY GIVEN that the LPA#13 placer mining claim has been located by LPA Associates, LLC whose current mailing address is 808 C 6th Ave. NE, Buffalo, MN. 55313.

BLM	RECEIVED
DATE	BLM AZ STATE OFFICE
STAMP	2017 MAY - 1 A 2:38
	PHOENIX, ARIZONA

The general course of this claim is East to West and is situated in Pinal County, Arizona.

The claim is 1,320 feet in length and 660 feet in width. This claim runs from the location monument on which the location notice is posted (being the northeast corner of the said claim), approximately 660 feet in a southerly direction to the south end line and 1,320 feet in a westerly direction to the west end line.

The claim is marked by four 2"x2"x4' monuments, one at each corner of the claim.

The location monument on which this notice is posted is situated within Section 19, Township 9 South, Range 11 East, Gila Salt River Base and Meridian, Arizona. This claim encompasses portions of the following: S 1/2, SE 1/4, SW 1/4, Section 19, Township 9 South, Range 11 East.

Gila Salt River Base and Meridian, Arizona.

The locality of this claim with reference to some natural object or permanent monument and additional information (if any) concerning its locality are as follows: None

DATED AND POSTED on the ground this 26th day of April, 2017

LOCATOR (s) Owners

LPA Associates, LLC

By



Ron Parker/Agent for Owners

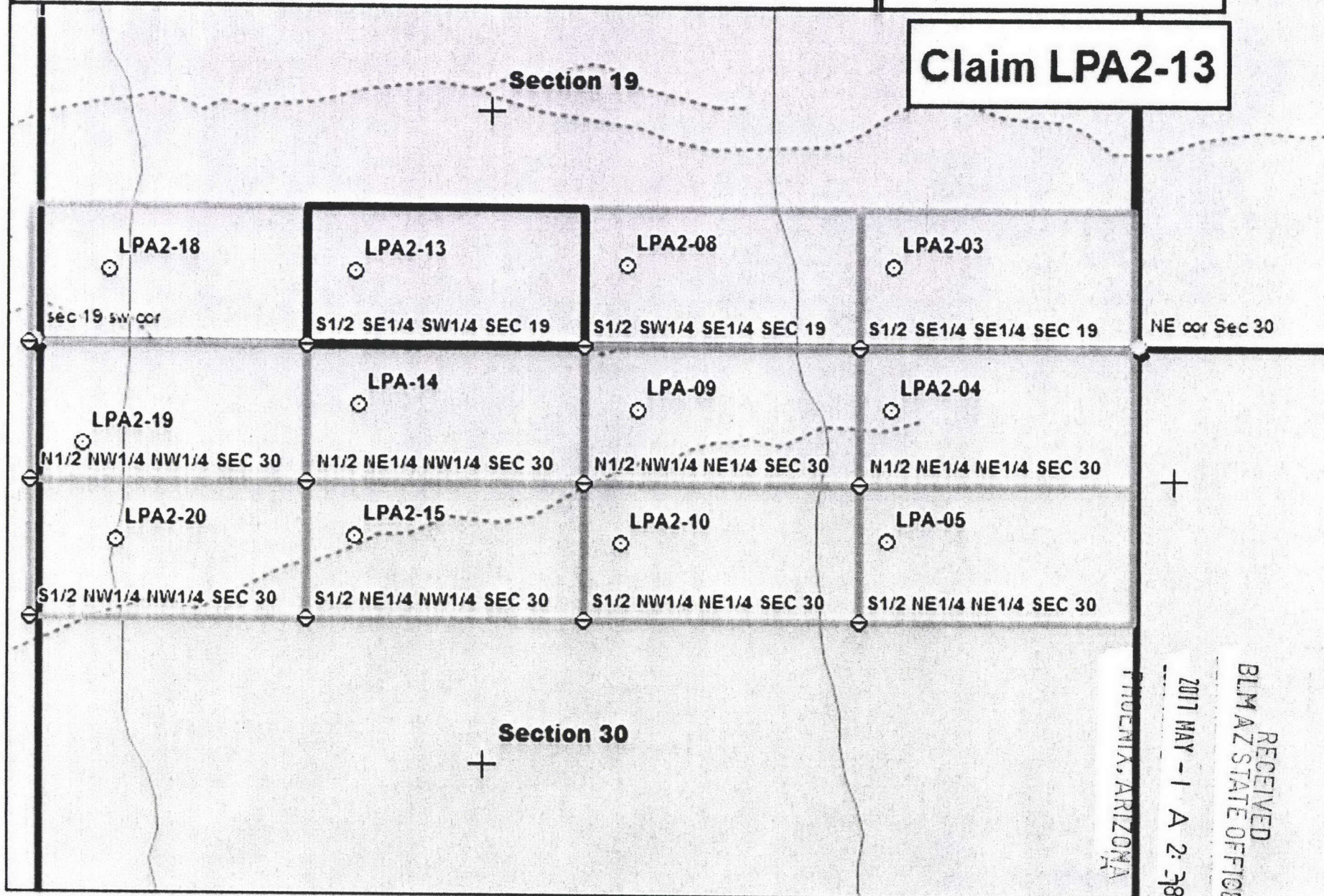
AMC443750

AMC443758

T9S R11E Section 19 LPA2 Claims

Claims LPA2


Claim LPA2-13



Data use subject to license.

© DeLorme. XMap® 8.

www.delorme.com



Data Zoom 13-7

RECEIVED
BLM AZ STATE OFFICE
2017 MAY -1 A 2:38
PHOENIX, ARIZONA

Amended Placer Claim Notice AMC#443759

LOCATION NOTICE FOR PLACER MINING CLAIM

NOTICE IS HEREBY GIVEN that the LPA2-14 placer mining claim has been located by LP Associates, LLC whose current mailing address is 808 C 6th Ave. NE, Buffalo, MN. 55313.

BLM

DATE

STAMP

RECEIVED
U.S. STATE OFFICE
2017 NOV 16 P 2:40
PHOENIX, ARIZONA

The general course of this claim is East to West and is situated in Pinal County, Arizona.

The claim is 1,320 feet in length and 660 feet in width. This claim runs from the location monument on which the location notice is posted (being the northeast corner of the said claim), approximately 660 feet in a southerly direction to the south end line and 1,320 feet in a westerly direction to the west end line.

The claim is marked by four 2"x2"x4' monuments, one at each corner of the claim.

The location monument on which this notice is posted is situated within Section 30, Township 9 South, Range 11 East, Gila Salt River Base and Meridian, Arizona. This claim encompasses portions of the following: N 1/2, NE 1/4, NW 1/4, Section 30, Township 9 South, Range 11 East.

Gila Salt River Base and Meridian, Arizona.

The locality of this claim with reference to some natural object or permanent monument and additional information (if any) concerning its locality are as follows: None


DATED AND POSTED on the ground this 26th day of April, 2017

Amended DATED AND POSTED on the ground this day November 16, 2017

LOCATOR (s) Owners

LP Associates, LLC

By



Ron Parker/Agent for Owners

AMC 443759

2R



**OFFICIAL RECORDS OF
PINAL COUNTY RECORDER
VIRGINIA ROSS**

When recorded mail to:

LP Associates LLC
808 C 6th Ave NE
Buffalo, MN 55313

DATE/TIME: 11/16/2017 1246
FEE: \$9.00
PAGES: 2
FEE NUMBER: 2017-083962



(The above space reserved for recording information)

**AMENDED
LOCATION NOTICE FOR PLACER MINING CLAIM**

DOCUMENT TITLE

2017-032614

PHOENIX, ARIZONA

2017 NOV 16 P 2:40

RECEIVED
PINAL STATE OFFICE

**DO NOT DISCARD THIS PAGE. THIS COVER PAGE IS RECORDED AS PART
OF YOUR DOCUMENT. THE CERTIFICATE OF RECORDATION WITH THE
FEE NUMBER IN THE UPPER RIGHT CORNER IS THE PERMANENT
REFERENCE NUMBER OF THIS DOCUMENT IN THE PINAL COUNTY
RECORDER'S OFFICE.**

LOCATION NOTICE FOR PLACER MINING CLAIM

NOTICE IS HEREBY GIVEN that the LPA2-14 placer mining claim has been located by LPA Associates, LLC whose current mailing address is 808 C 6th Ave. NE, Buffalo, MN. 55313.

BLM	RECEIVED
DATE	BLM AZ STATE OFFICE
STAMP	2017 MAY -1 A 2:57
	PHOENIX, ARIZONA

The general course of this claim is East to West and is situated in Pinal County, Arizona.

The claim is 1,320 feet in length and 660 feet in width. This claim runs from the location monument on which the location notice is posted (being the northeast corner of the said claim), approximately 660 feet in a southerly direction to the south end line and 1,320 feet in a westerly direction to the west end line.

The claim is marked by four 2"x2"x4' monuments, one at each corner of the claim.

The location monument on which this notice is posted is situated within Section 30, Township 9 South, Range 11 East, Gila Salt River Base and Meridian, Arizona. This claim encompasses portions of the following: N 1/2, NE 1/4, NW 1/4, Section 30, Township 9 South, Range 11 East.

Gila Salt River Base and Meridian, Arizona.

The locality of this claim with reference to some natural object or permanent monument and additional information (if any) concerning its locality are as follows: None

DATED AND POSTED on the ground this 26th day of April, 2017

LOCATOR (s) Owners

LPA Associates, LLC

By 

Ron Parker/Agent for Owners

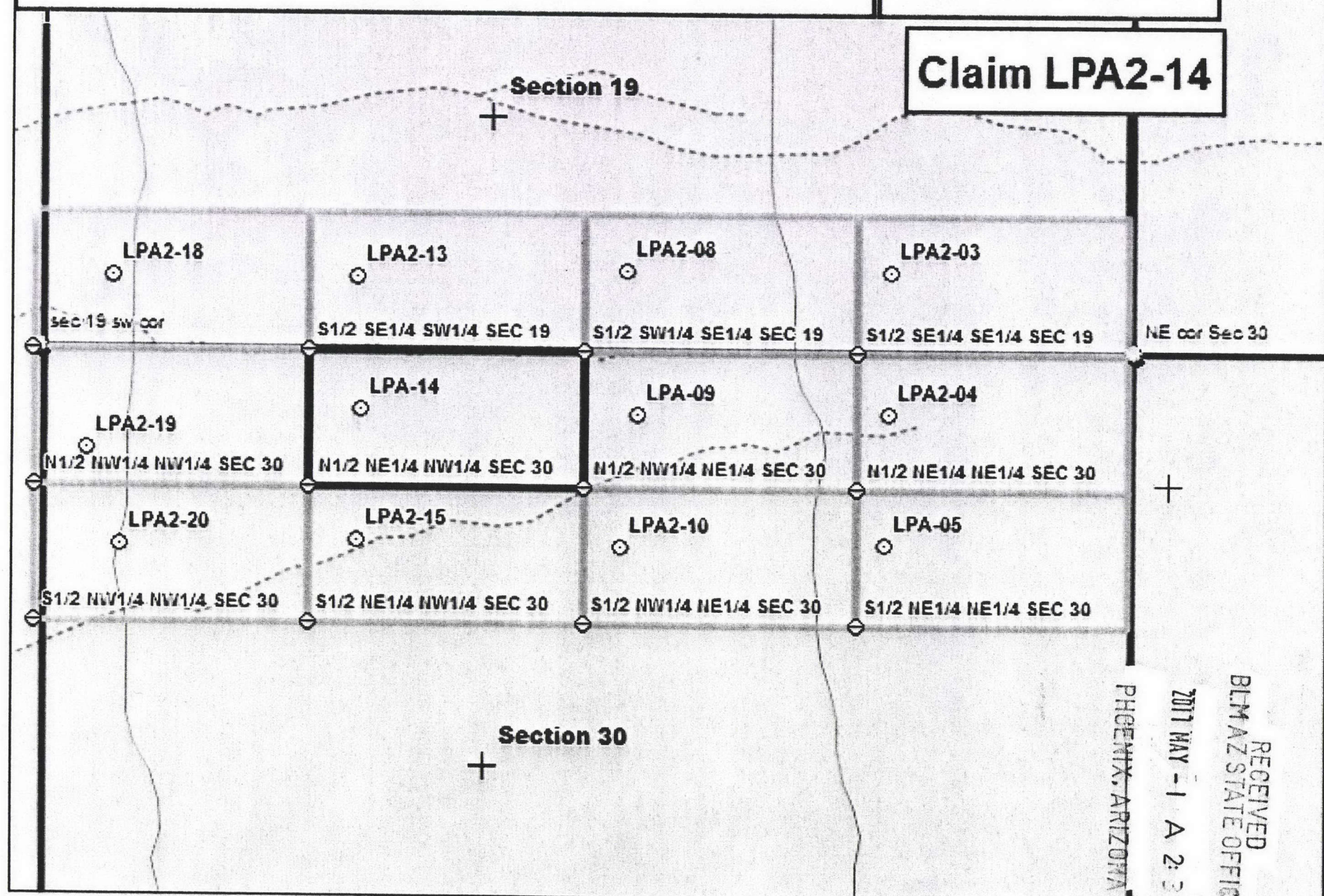
AMC443759

AMC443759

T9S R11E Section 30 LPA2 Claims

Claims LPA2

Claim LPA2-14




RECEIVED
BLM AZ STATE OFFICE
2011 MAY - 1 A 2:38
PHOENIX, ARIZONA

Data use subject to license.

© DeLorme. XMap® 8.

www.delorme.com



Data Zoom 13-7

Amended Placer Claim Notice AMC#443760

LOCATION NOTICE FOR PLACER MINING CLAIM

NOTICE IS HEREBY GIVEN that the LPA2-15 placer mining claim has been located by LP Associates, LLC whose current mailing address is 808 C 6th Ave. NE, Buffalo, MN. 55313.

BLM	RECEIVED
DATE	NOV 16 P 2:40
STAMP	STATE OFFICE
	PHOENIX, ARIZONA

The general course of this claim is East to West and is situated in Pinal County, Arizona.

The claim is 1,320 feet in length and 660 feet in width. This claim runs from the location monument on which the location notice is posted (being the northeast corner of the said claim), approximately 660 feet in a southerly direction to the south end line and 1,320 feet in a westerly direction to the west end line.

The claim is marked by four 2"x2"x4' monuments, one at each corner of the claim.

The location monument on which this notice is posted is situated within Section 30, Township 9 South, Range 11 East, Gila Salt River Base and Meridian, Arizona. This claim encompasses portions of the following: S 1/2, NE 1/4, NW 1/4, Section 30, Township 9 South, Range 11 East.

Gila Salt River Base and Meridian, Arizona.

The locality of this claim with reference to some natural object or permanent monument and additional information (if any) concerning its locality are as follows: None


DATED AND POSTED on the ground this 26th day of April, 2017

Amended DATED AND POSTED on the ground this day November 16, 2017

LOCATOR (s) Owners

LP Associates, LLC

By



Ron Parker/Agent for Owners

AMC 443760

22



**OFFICIAL RECORDS OF
PINAL COUNTY RECORDER
VIRGINIA ROSS**

When recorded mail to:

**LP Associates LLC
808 C 6th Ave NE
Buffalo, MN 55313**

DATE/TIME: 11/16/2017 1246
FEE: \$9.00
PAGES: 2
FEE NUMBER: 2017-083961



(The above space reserved for recording information)

**AMENDED
LOCATION NOTICE FOR PLACER MINING CLAIM**

DOCUMENT TITLE

2017-032615

RECEIVED
MAY STATE OFFICE
2017 NOV 16 P 2:40
PHOENIX, ARIZONA

**DO NOT DISCARD THIS PAGE. THIS COVER PAGE IS RECORDED AS PART
OF YOUR DOCUMENT. THE CERTIFICATE OF RECORDATION WITH THE
FEE NUMBER IN THE UPPER RIGHT CORNER IS THE PERMANENT
REFERENCE NUMBER OF THIS DOCUMENT IN THE PINAL COUNTY
RECORDER'S OFFICE.**

LOCATION NOTICE FOR PLACER MINING CLAIM

NOTICE IS HEREBY GIVEN that the LPA2-15 placer mining claim has been located by LPA Associates, LLC whose current mailing address is 808 C 6th Ave. NE, Buffalo, MN. 55313.

BLM	RECEIVED
DATE	BLM AZ STATE OFFICE
STAMP	2017 MAY -1 A 2:37
	PHOENIX, ARIZONA

The general course of this claim is East to West and is situated in Pinal County, Arizona.

The claim is 1,320 feet in length and 660 feet in width. This claim runs from the location monument on which the location notice is posted (being the northeast corner of the said claim), approximately 660 feet in a southerly direction to the south end line and 1,320 feet in a westerly direction to the west end line.

The claim is marked by four 2"x2"x4' monuments, one at each corner of the claim.

The location monument on which this notice is posted is situated within Section 30, Township 9 South, Range 11 East, Gila Salt River Base and Meridian, Arizona. This claim encompasses portions of the following: S 1/2, NE 1/4, NW 1/4, Section 30, Township 9 South, Range 11 East.

Gila Salt River Base and Meridian, Arizona.


The locality of this claim with reference to some natural object or permanent monument and additional information (if any) concerning its locality are as follows: None

DATED AND POSTED on the ground this 26th day of April, 2017

LOCATOR (s) Owners

LPA Associates, LLC

By



Ron Parker/Agent for Owners

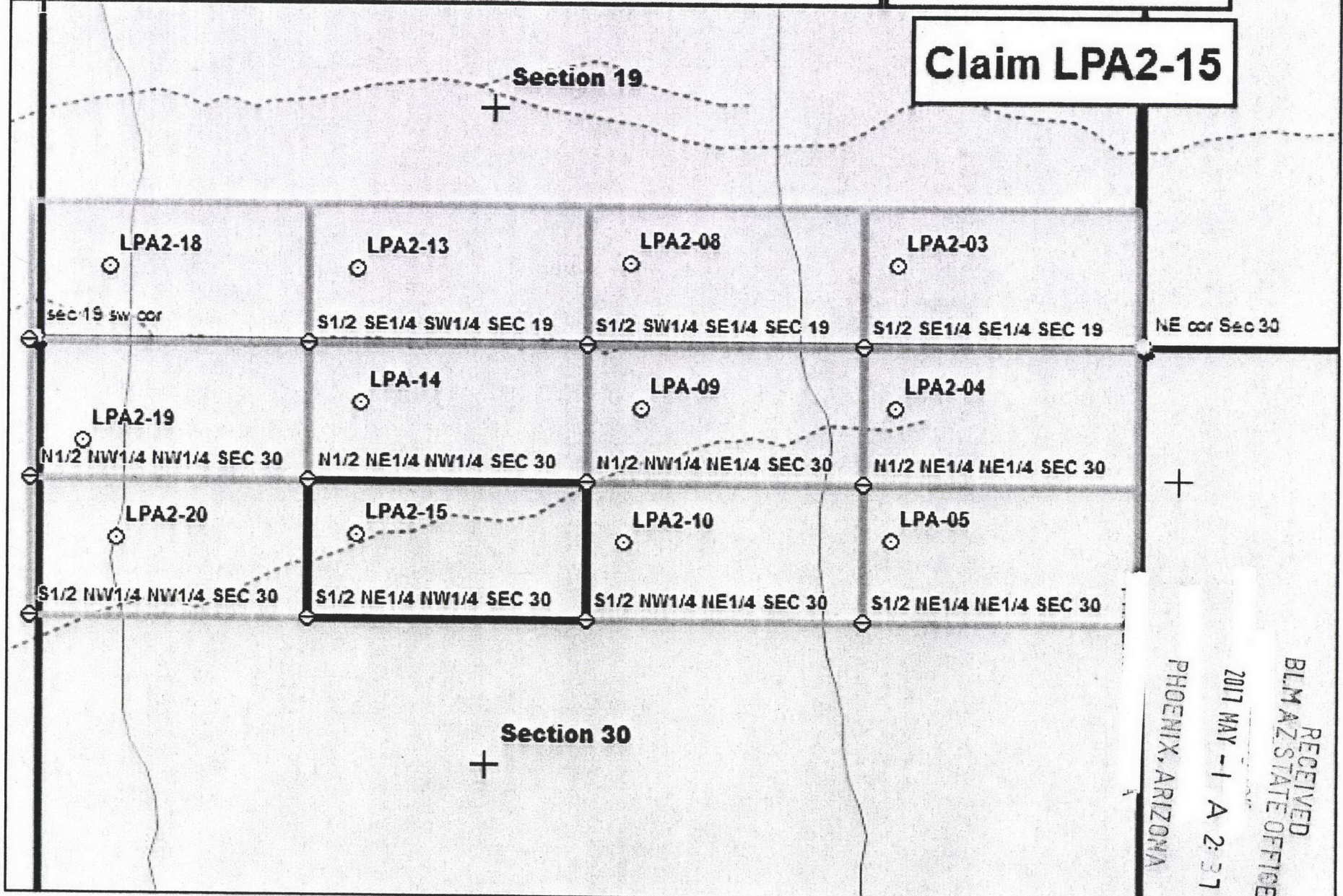
AMC443760

AMG443760

T9S R11E Section 30 LPA2 Claims

Claims LPA2

Claim LPA2-15




RECEIVED
BLM AZ STATE OFFICE
2017 MAY -1 A 2:37
PHOENIX, ARIZONA

Data use subject to license.

© DeLorme. XMap® 8.

www.delorme.com



Data Zoom 13-7

Amended Placer Claim Notice AMC#443761

LOCATION NOTICE FOR PLACER MINING CLAIM

NOTICE IS HEREBY GIVEN that the LPA2-18 placer mining claim has been located by LP Associates, LLC whose current mailing address is 808 C 6th Ave. NE, Buffalo, MN. 55313.

BLM
DATE
STAMP

RECEIVED
STATE OFFICE
2017 NOV 16 P 2:40
PHOENIX, ARIZONA

The general course of this claim is east to West and is situated in Pinal County, Arizona.

The claim is 1,320 feet in length and 660 feet in width. This claim runs from the location monument on which the location notice is posted (being the northeast corner of the said claim), approximately 660 feet in a southerly direction to the south end line and 1,320 feet in a westerly direction to the west end line.

The claim is marked by four 2"x2"x4' monuments, one at each corner of the claim.

The location monument on which this notice is posted is situated within Section 19, Township 9 South, Range 11 East, Gila Salt River Base and Meridian, Arizona. This claim encompasses portions of the following: S 1/2, SW 1/4, SW 1/4, Section 19, Township 9 South, Range 11 East.

Gila Salt River Base and Meridian, Arizona.

The locality of this claim with reference to some natural object or permanent monument and additional information (if any) concerning its locality are as follows: None


DATED AND POSTED on the ground this 26th day of April, 2017

Amended DATED AND POSTED on the ground this day November 16, 2017

LOCATOR (s) Owners

LP Associates, LLC

By



Ron Parker/Agent for Owners

AMC 443761

2R

When recorded mail to:

LP Associates LLC
808 C 6th Ave NE
Buffalo, MN 55313



**OFFICIAL RECORDS OF
PINAL COUNTY RECORDER
VIRGINIA ROSS**

DATE/TIME: 11/16/2017 1246
FEE: \$9.00
PAGES: 2
FEE NUMBER: 2017-083960



(The above space reserved for recording information)

**AMENDED
LOCATION NOTICE FOR PLACER MINING CLAIM**

DOCUMENT TITLE

2017-032616

PHOENIX, ARIZONA

2017 NOV 16 P 2:40

RECEIVED
PINAL COUNTY RECORDER'S OFFICE

DO NOT DISCARD THIS PAGE. THIS COVER PAGE IS RECORDED AS PART OF YOUR DOCUMENT. THE CERTIFICATE OF RECORDATION WITH THE FEE NUMBER IN THE UPPER RIGHT CORNER IS THE PERMANENT REFERENCE NUMBER OF THIS DOCUMENT IN THE PINAL COUNTY RECORDER'S OFFICE.

LOCATION NOTICE FOR PLACER MINING CLAIM

NOTICE IS HEREBY GIVEN that the LPA2-18 placer mining claim has been located by LPA Associates, LLC whose current mailing address is 808 C 6th Ave. NE, Buffalo, MN. 55313.

BLM	2017 MAY -1 A 2:36	RECEIVED BLM AZ STATE OFFICE
DATE		
STAMP		

PHOENIX, ARIZONA

The general course of this claim is east to West and is situated in Pinal County, Arizona.

The claim is 1,320 feet in length and 660 feet in width. This claim runs from the location monument on which the location notice is posted (being the northeast corner of the said claim), approximately 660 feet in a southerly direction to the south end line and 1,320 feet in a westerly direction to the west end line.

The claim is marked by four 2"x2"x4' monuments, one at each corner of the claim.

The location monument on which this notice is posted is situated within Section 19, Township 9 South, Range 11 East, Gila Salt River Base and Meridian, Arizona. This claim encompasses portions of the following: S 1/2, SW 1/4, SW 1/4, Section 19, Township 9 South, Range 11 East.

Gila Salt River Base and Meridian, Arizona.

The locality of this claim with reference to some natural object or permanent monument and additional information (if any) concerning its locality are as follows: None

DATED AND POSTED on the ground this 26th day of April, 2017

LOCATOR (s) Owners

LPA Associates, LLC



By

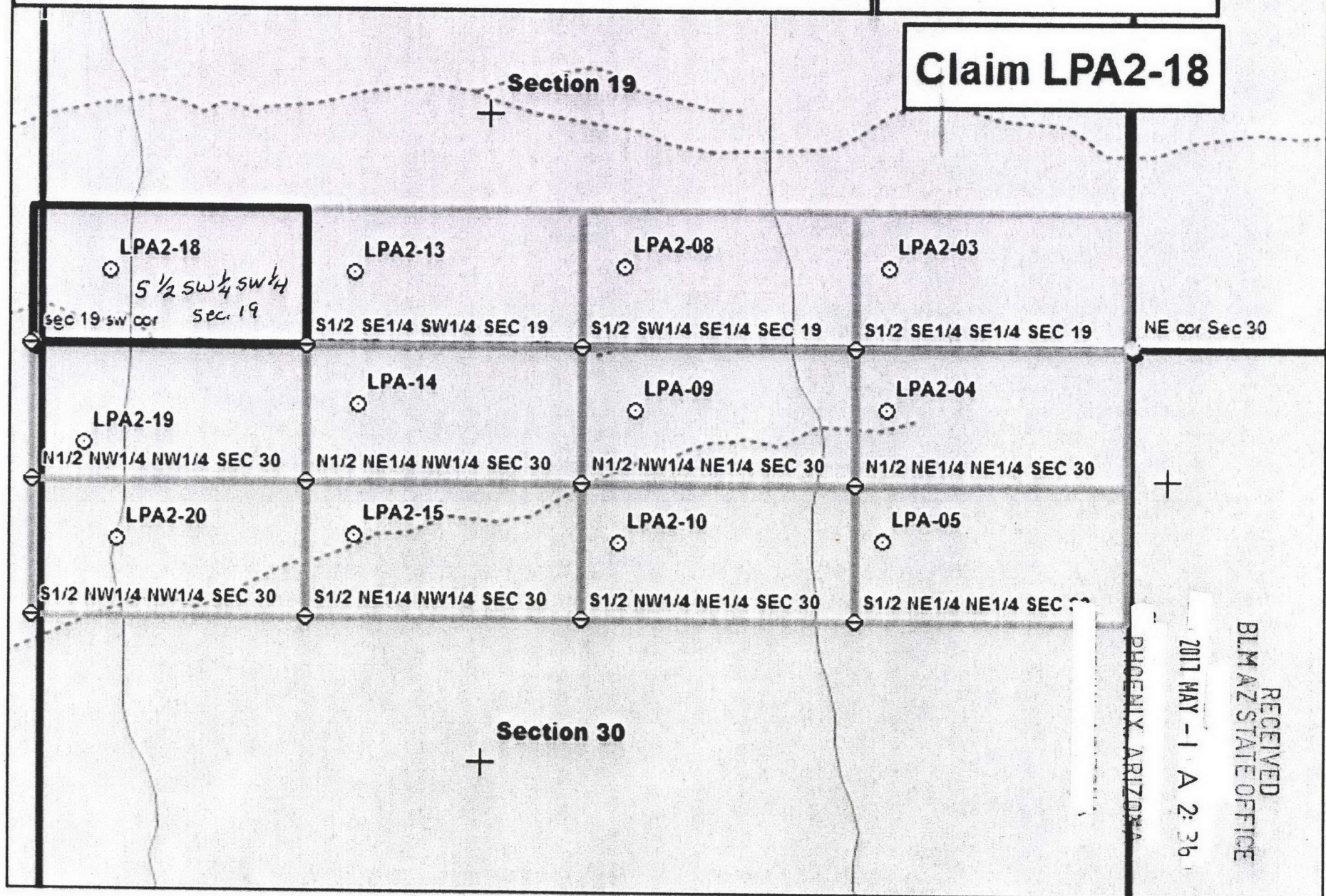
Ron Parker/Agent for Owners

AMC443761

T9S R11E Section 19 LPA2 Claims

Claims LPA2

Claim LPA2-18




Data use subject to license.

© DeLorme. XMap® 8.

www.delorme.com

MN (10.0° E)



Data Zoom 13-7

RECEIVED
BLM AZ STATE OFFICE
2011 MAY - 1 A 2:36
PHOENIX, ARIZONA

Amended Placer Claim Notice AMC#443762

LOCATION NOTICE FOR PLACER MINING CLAIM

NOTICE IS HEREBY GIVEN that the LPA2-19 placer mining claim has been located by LP Associates, LLC whose current mailing address is 808 C 6th Ave. NE, Buffalo, MN: 55313.

BLM	RECEIVED
DATE	STATE OFFICE
STAMP	2017 NOV 16 P 2:37
	PHOENIX, ARIZONA

The general course of this claim is East to West and is situated in Pinal County, Arizona.

The claim is 1,320 feet in length and 660 feet in width. This claim runs from the location monument on which the location notice is posted (being the northeast corner of the said claim), approximately 660 feet in a southerly direction to the south end line and 1,320 feet in a westerly direction to the west end line.

The claim is marked by four 2"x2"x4' monuments, one at each corner of the claim.

The location monument on which this notice is posted is situated within Section 30, Township 9 South, Range 11 East, Gila Salt River Base and Meridian, Arizona. This claim encompasses portions of the following: N 1/2, NW 1/4, NW 1/4, Section 30, Township 9 South, Range 11 East.

Gila Salt River Base and Meridian, Arizona.

The locality of this claim with reference to some natural object or permanent monument and additional information (if any) concerning its locality are as follows: None


DATED AND POSTED on the ground this 26th day of April, 2017

Amended DATED AND POSTED on the ground this day November 16, 2017

LOCATOR (s) Owners

LP Associates, LLC

By



Ron Parker/Agent for Owners

AMC443762

28



**OFFICIAL RECORDS OF
PINAL COUNTY RECORDER
VIRGINIA ROSS**

When recorded mail to:

LP Associates LLC
808 C 6th Ave NE
Buffalo, MN 55313

DATE/TIME: 11/16/2017 1246
FEE: \$9.00
PAGES: 2
FEE NUMBER: 2017-083959



(The above space reserved for recording information)

**AMENDED
LOCATION NOTICE FOR PLACER MINING CLAIM**

DOCUMENT TITLE

2017-032617

PHOENIX, ARIZONA

2017 NOV 16 P 2:39

RECEIVED
AZ STATE OFFICE

**DO NOT DISCARD THIS PAGE. THIS COVER PAGE IS RECORDED AS PART
OF YOUR DOCUMENT. THE CERTIFICATE OF RECORDATION WITH THE
FEE NUMBER IN THE UPPER RIGHT CORNER IS THE PERMANENT
REFERENCE NUMBER OF THIS DOCUMENT IN THE PINAL COUNTY
RECORDER'S OFFICE.**

LOCATION NOTICE FOR PLACER MINING CLAIM

NOTICE IS HEREBY GIVEN that the LPA2-19 placer mining claim has been located by LPA Associates, LLC whose current mailing address is 808 C 6th Ave. NE, Buffalo, MN. 55313.

BLM	RECEIVED
DATE	BLM AZ STATE OFFICE
STAMP	2017 MAY -1 A 2:36
	PHOENIX, ARIZONA

The general course of this claim is East to West and is situated in Pinal County, Arizona.

The claim is 1,320 feet in length and 660 feet in width. This claim runs from the location monument on which the location notice is posted (being the northeast corner of the said claim), approximately 660 feet in a southerly direction to the south end line and 1,320 feet in a westerly direction to the west end line.

The claim is marked by four 2"x2"x4' monuments, one at each corner of the claim.

The location monument on which this notice is posted is situated within Section 30, Township 9 South, Range 11 East, Gila Salt River Base and Meridian, Arizona. This claim encompasses portions of the following: N 1/2, NW 1/4, NW 1/4, Section 30, Township 9 South, Range 11 East.

Gila Salt River Base and Meridian, Arizona.


The locality of this claim with reference to some natural object or permanent monument and additional information (if any) concerning its locality are as follows: None

DATED AND POSTED on the ground this 26th day of April, 2017

LOCATOR (s) Owners

LPA Associates, LLC

By



Ron Parker/Agent for Owners

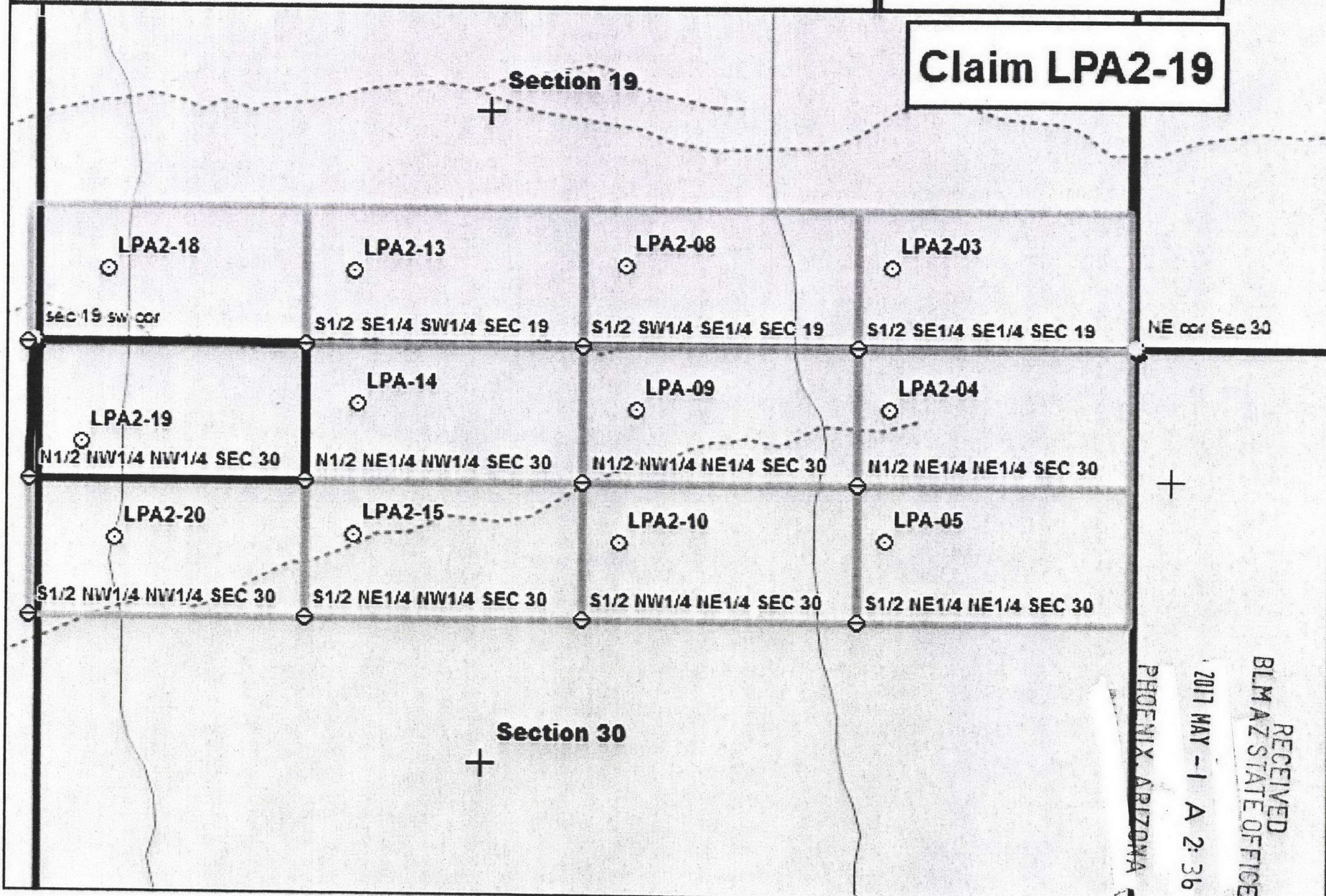
AMC443762

AM0443762

T9S R11E Section 30 LPA2 Claims

Claims LPA2

Claim LPA2-19




RECEIVED
BLM AZ STATE OFFICE
2017 MAY -1 A 2:36
PHOENIX, ARIZONA

Data use subject to license.

© DeLorme. XMap® 8.

www.delorme.com



Data Zoom 13-7

Amended Placer Claim Notice AMC#443763

LOCATION NOTICE FOR PLACER MINING CLAIM

NOTICE IS HEREBY GIVEN that the LPA2-20 placer mining claim has been located by LP Associates, LLC whose current mailing address is 808 C 6th Ave. NE, Buffalo, MN. 55313.

BLM	RECEIVED
DATE	NOV 16 P 2:39
STAMP	PHOENIX, ARIZONA

The general course of this claim is East to West and is situated in Pinal County, Arizona.

The claim is 1,320 feet in length and 660 feet in width. This claim runs from the location monument on which the location notice is posted (being the northeast corner of the said claim), approximately 660 feet in a southerly direction to the south end line and 1,320 feet in a westerly direction to the west end line.

The claim is marked by four 2"x2"x4' monuments, one at each corner of the claim.

The location monument on which this notice is posted is situated within Section 30, Township 9 South, Range 11 East, Gila Salt River Base and Meridian, Arizona. This claim encompasses portions of the following: S 1/2, NW 1/4, NW 1/4, Section 30 Township 9 South, Range 11 East.

Gila Salt River Base and Meridian, Arizona.

The locality of this claim with reference to some natural object or permanent monument and additional information (if any) concerning its locality are as follows: None


DATED AND POSTED on the ground this day 26th of April, 2017.

Amended DATED AND POSTED on the ground this day November 16, 2017

LOCATOR (s) Owners

LP Associates, LLC

By



Ron Parker/Agent for Owners

AMC 443763



**OFFICIAL RECORDS OF
PINAL COUNTY RECORDER
VIRGINIA ROSS**

When recorded mail to:

**LP Associates LLC
808 C 6th Ave NE
Buffalo, MN 55313**

DATE/TIME: 11/16/2017 1246
FEE: \$9.00
PAGES: 2
FEE NUMBER: 2017-083958



(The above space reserved for recording information)

**AMENDED
LOCATION NOTICE FOR PLACER MINING CLAIM**

DOCUMENT TITLE

2017 - 032418

PHOENIX, ARIZONA

2017 NOV 16 P 2:39

RECEIVED
PINAL COUNTY RECORDER'S OFFICE

**DO NOT DISCARD THIS PAGE. THIS COVER PAGE IS RECORDED AS PART
OF YOUR DOCUMENT. THE CERTIFICATE OF RECORDATION WITH THE
FEE NUMBER IN THE UPPER RIGHT CORNER IS THE PERMANENT
REFERENCE NUMBER OF THIS DOCUMENT IN THE PINAL COUNTY
RECORDER'S OFFICE.**

LOCATION NOTICE FOR PLACER MINING CLAIM

NOTICE IS HEREBY GIVEN that the LPA2-20 placer mining claim has been located by LPA Associates, LLC whose current mailing address is 808 C 6th Ave. NE, Buffalo, MN. 55313.

BLM	PHOENIX, ARIZONA	RECEIVED
DATE		BLM AZ STATE OFFICE
STAMP		2017 MAY -1 A 2:35

The general course of this claim is East to West and is situated in Pinal County, Arizona.

The claim is 1,320 feet in length and 660 feet in width. This claim runs from the location monument on which the location notice is posted (being the northeast corner of the said claim), approximately 660 feet in a southerly direction to the south end line and 1,320 feet in a westerly direction to the west end line.

The claim is marked by four 2"x2"x4' monuments, one at each corner of the claim.

The location monument on which this notice is posted is situated within Section 30, Township 9 South, Range 11 East, Gila Salt River Base and Meridian, Arizona. This claim encompasses portions of the following: S 1/2, NW 1/4, NW 1/4, Section 30 Township 9 South, Range 11 East.

Gila Salt River Base and Meridian, Arizona.

The locality of this claim with reference to some natural object or permanent monument and additional information (if any) concerning its locality are as follows: None

DATED AND POSTED on the ground this day 26th of April, 2017.

LOCATOR (s) Owners

LPA Associates, LLC

By



Ron Parker/Agent for Owners

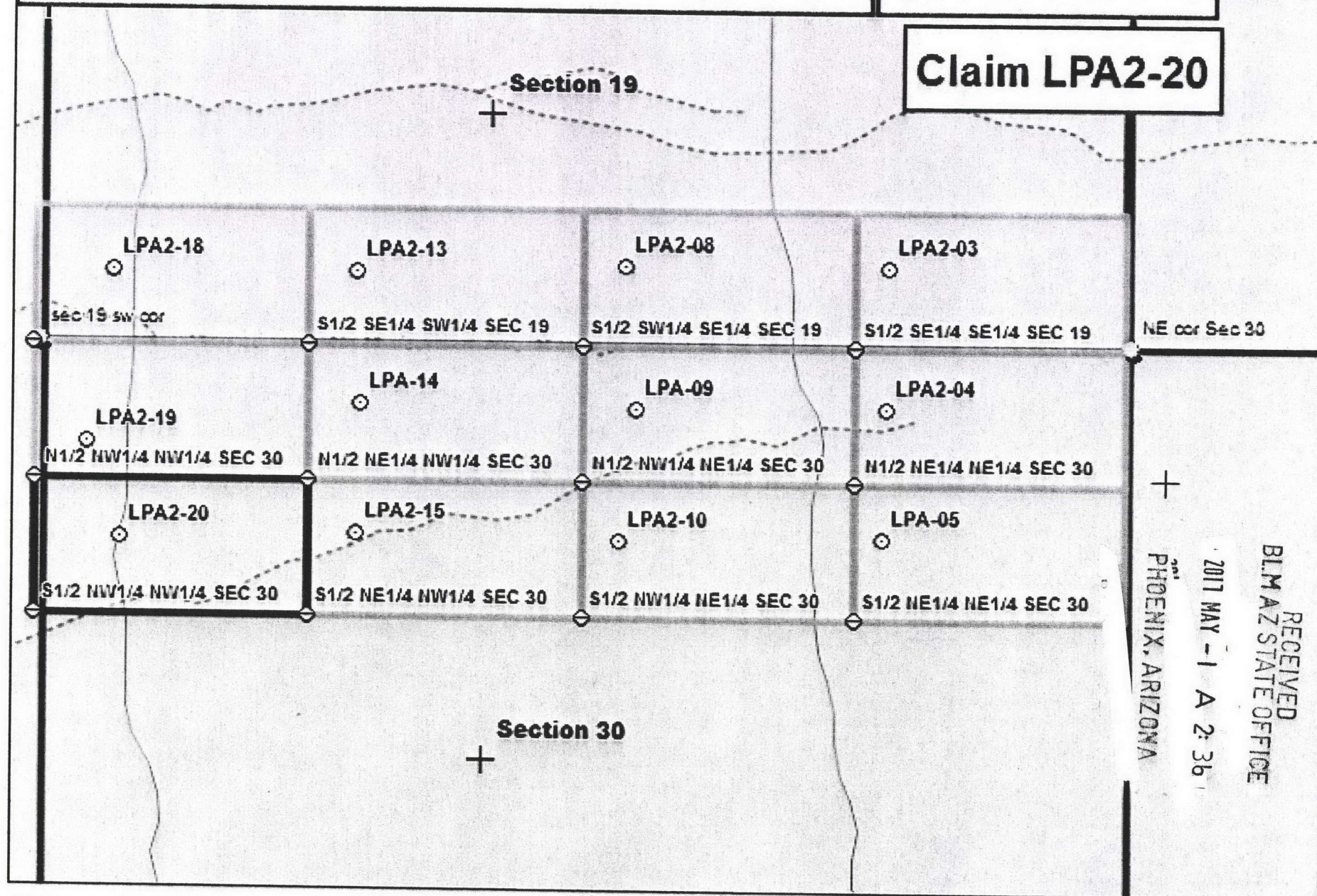
AMC443763

AM0443763

T9S R11E Section 30 LPA2 Claims

Claims LPA2

Claim LPA2-20




RECEIVED
BLM AZ STATE OFFICE
2017 MAY -1 A 2:36
PHOENIX, ARIZONA

Data use subject to license.

© DeLorme. XMap® 8.

www.delorme.com



Data Zoom 12.7

RUN TIME: 11:53 AM

DEPARTMENT OF INTERIOR
BUREAU OF LAND MANAGEMENT

RUN DATE: 05/04/2017
Page 1 of 1

Input Parameters for Geographic Report with Land

System Id = CR

Admin State = AZ

Geo State =

Casetype Begins With

Case Disp Txt = AUTHORIZED, CANCELLED, EXPIRED, PENDING, REJECTED, RELINQUISHED, WITHDRAWN

Mer Twp Rng =

Section =

Mtrs = 14 0090S 0110E 019, 14 0090S 0110E 030, 14 0090S 0110E 999

Commodity =

Commodity Txt =

Pending Org =

Pend Org Decode =

Total Rows Returned: 2

NO WARRANTY IS MADE BY BLM FOR USE OF THE DATA
FOR PURPOSES NOT INTENDED BY BLM

RUN TIME: 11:53 AM

UNITED STATES DEPARTMENT OF INTERIOR
BUREAU OF LAND MANAGEMENT
GEOGRAPHIC REPORT WITH LAND
Sorted by Serial Number

RUN DATE: 05/04/2017

Page 1 of 1

Serial Number: AZA 021398

Total Case Acres: 75.760

<u>Casetype</u>	<u>Case Disp</u>	14	0090S	0110E	<u>Sect</u>	<u>Sur Typ</u>	<u>Sur Num</u>	<u>Suff</u>	<u>Subdivision</u>	<u>Act Pend</u>
282201	AUTHORIZED				030	ALIQ LOTS			E2SW,SE; 3,4;	

Serial Number: AZA 035058

Total Case Acres: 6.121

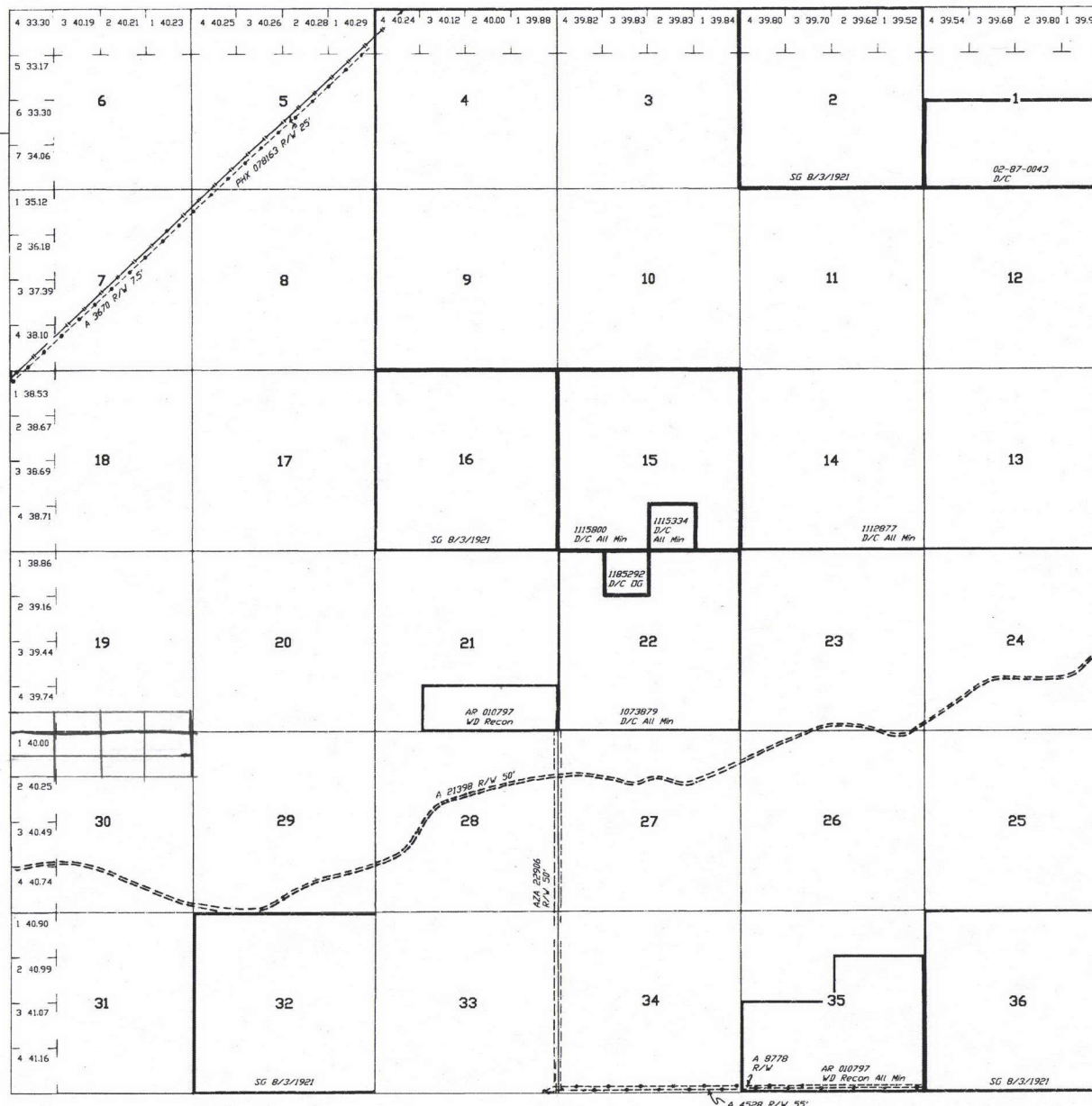
<u>Casetype</u>	<u>Case Disp</u>	14	0090S	0110E	<u>Sect</u>	<u>Sur Typ</u>	<u>Sur Num</u>	<u>Suff</u>	<u>Subdivision</u>	<u>Act Pend</u>
285003	PENDING				019	LOTS			1-4;	Y
					030	ALIQ			SESW,S2SE;	Y
						LOTS			1-4;	Y

STATUS OF PUBLIC DOMAIN LAND AND MINERAL TITLES

[illegible]

FOR ORDERS EFFECTING DISPOSAL OR USE OF
UNIDENTIFIED LANDS WITHDRAWN FOR CLASSIFICATION,
MINERALS, WATER AND/OR OTHER PUBLIC PURPOSES,
REFER TO INDEX OF MISCELLANEOUS DOCUMENTS.

DIST NO 4



Lat. 32° 35' 48" N
Long. 111° 09' 08" W

SCALE

10 20 30 40

30 chains to the inch

WARNING STATEMENT

This plat is the Bureau's Record of Title, and should be used only as a graphic display of the township survey data. Records hereon do not reflect title changes which may have been effected by lateral movements of rivers or other bodies of water. Refer to the cadastral surveys for official survey information.

[illegible]

T. 9 S
R. 11 E

Parker
14700 N Shotgun Pl
Oro Valley, AZ 85155



1013



85004

U.S. POSTAGE
PAID
TUCSON, AZ
85737
APR 28, 17
AMOUNT

\$1.82

R2304M111402-05

Bureau of Land Management
One North Central Ave.
Suite 800
Phoenix, AZ 85004-4427

RECEIVED
BLM AZ-STATE OFFICE
2017 MAY - 1 A 2:35
PHOENIX, ARIZONA

